Instr: 200910300025038 10/30/2009
Pages: 1 F $45.00 10:45AM
Michele Mustello T20090018445
Butler County Recorder FL

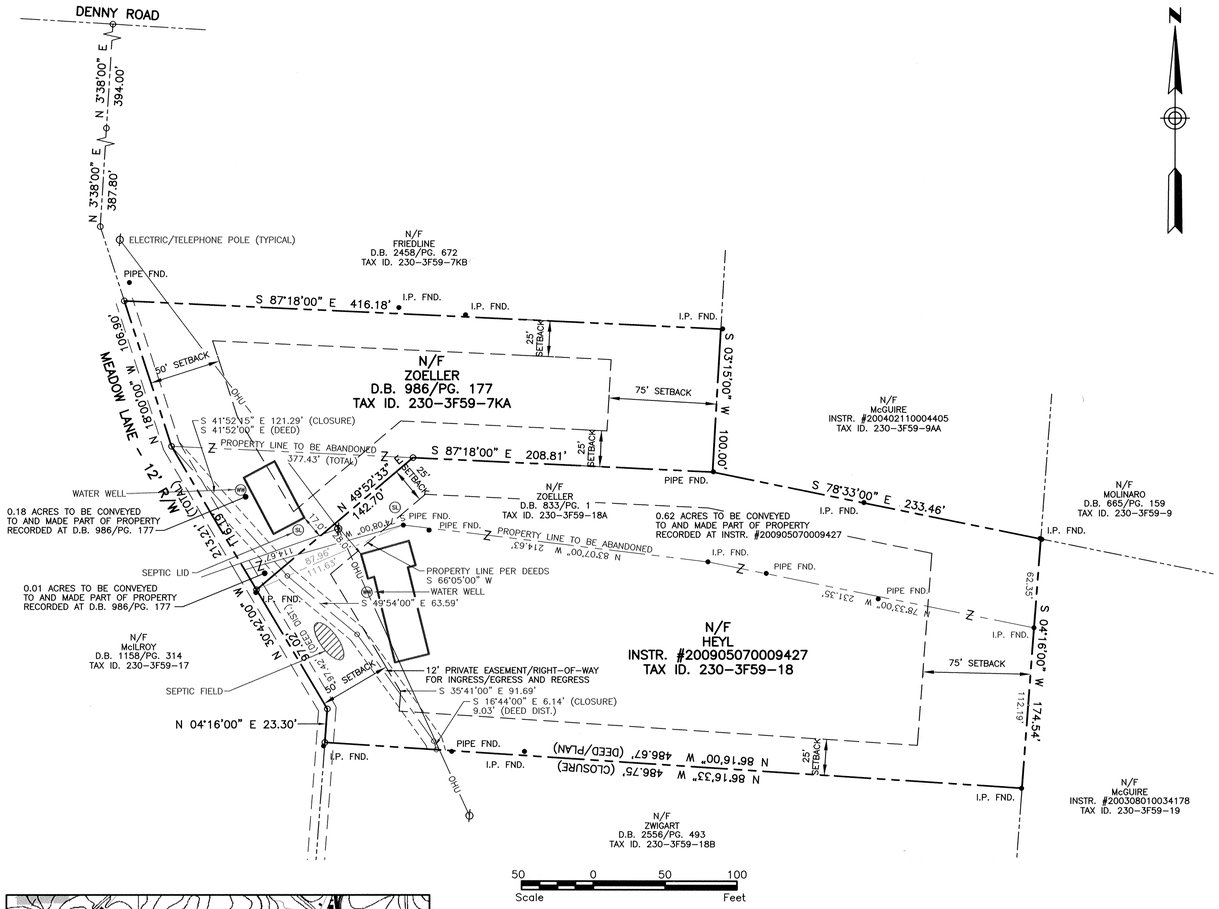

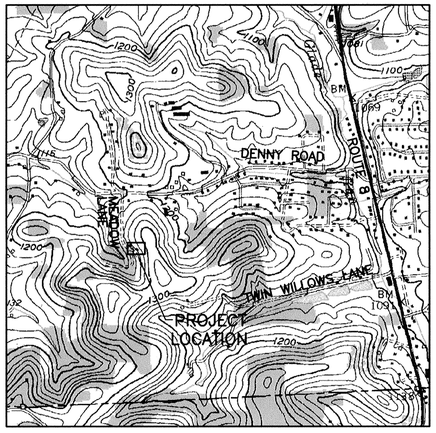

VICINITY MAP

SCALE 1"=2000'
SOURCE: U.S.G.S. TOPOGRAPHICAL QUADRANGLE, VALENCIA, PENNSYLVANIA

AREA TABULATIONS:

PARCEL	OLD AREA	NEW AREA
230-3F59-7KA	0.91 AC.	1.10 AC.
230-3F59-18	1.64 AC.	2.26 AC.
230-3F59-18A	0.81 AC.	0.00 AC.
TOTAL	3.36 AC.	3.36 AC.

LOT REQUIRMENTS

ZONE: (AG-A) RURAL RESIDENTIAL

MINIMUM LOT SIZE: 43,560 SQ. FT. (1 ACRE)
MINIMUM LOT WIDTH: 150 FEET
MINIMUM FRONT YARD: 50 FEET FROM LOT LINE OR 75 FEET FROM STREET CENTERLINE, WHICHEVER IS GREATER
MINIMUM REAR YARD: 75 FEET, PRINCIPAL STRUCTURES; 10 FEET, ACCESSORY STRUCTURES
MINIMUM SIDE YARD: 25 FEET, DWELLINGS; 10 FEET, ACCESSORY STRUCTURES
MAXIMUM LOT COVERAGE: 5% FARMS; 20% ALL OTHERS
MAXIMUM HEIGHT: 35 FEET, (2 1/2 STY.) ALL PRINCIPAL STRUCTURES; ALL ACCESSORY STRUCTURES 10 FEET, LESS THAN 2 ACRES; 25 FEET, 2 OR MORE ACRES

NOTES:

1 THE PROPERTIES DELINEATED HEREON ARE UNDER AND SUBJECT TO ALL EXCEPTIONS, RESERVATIONS, COVENANTS, CONDITIONS, RESTRICTIONS AND CONVEYANCES WHICH APPEAR IN THE INSTRUMENTS WHICH FORM THE RECORD CHAIN OF TITLE OR WHICH ARE VISIBLE ON THE PREMISES.

2 THIS PLAT DOES NOT SHOW ANY UNRECORDED OR UNWRITTEN EASEMENTS WHICH MAY EXIST. A REASONABLE AND DILIGENT ATTEMPT HAS BEEN MADE TO OBSERVE ANY APPARENT, VISUAL USES OF THE LAND, HOWEVER THIS DOES NOT CONSTITUTE A GUARANTEE THAT NO EASEMENTS EXIST.

3 PARCEL 230-3F59-7KA
CURRENT TITLE OF PROPERTY RECORDED AT D.B.V. 986, PG. 177
IN THE NAMES OF JAMES G. AND JEANNINE R. ZOELLER.

4 PARCEL 230-3F59-18A
CURRENT TITLE OF PROPERTY RECORDED AT D.B.V. 833, PG. 1
IN THE NAMES OF JAMES G. AND JEANNINE R. ZOELLER.

5 PARCEL 230-3F59-18
CURRENT TITLE OF PROPERTY RECORDED AT INSTR. #200905070009427
IN THE NAMES OF JOHN N. AND JESSICA J. HEYL.

6 ZONING: AG-A (RURAL RESIDENTIAL).

MODIFICATION/WAIVER:

1 ASKING FOR WAIVER ON SHOWING CONTOURS

OWNERS ADOPTION:

WE, JAMES G. AND JEANNINE R. ZOELLER AND JOHN N. AND JESSICA J. HEYL OWNERS OF THE LAND SHOWN ON THIS LOT LINE REVISION, HEREBY ADOPT THIS PLAN AS OUR LOT LINE REVISION AND IRREVOCABLY DEDICATE ALL STREETS AND OTHER PROPERTY IDENTIFIED FOR DEDICATION ON THE PLAN TO THE PUBLIC. ANY FUTURE ACCEPTANCE OF SAID PUBLIC STREETS OR PROPERTY BY THE COMMONWEALTH OF PENNSYLVANIA, COUNTY OF BUTLER AND TOWNSHIP OF MIDDLESEX, WE HEREBY COVENANT AND AGREE TO AND BY THESE PRESENTS DO RELEASE AND FOREVER DISCHARGE SAID COMMONWEALTH OF PENNSYLVANIA, COUNTY OF BUTLER, AND TOWNSHIP OF MIDDLESEX, THEIR SUCCESSORS OR ASSIGNS FROM ANY LIABILITY FOR DAMAGES ARISING AND TO ARISE FROM ANY APPROPRIATION OF SAID GROUND FOR PUBLIC STREETS OR PROPERTY AND THE PHYSICAL GRADING THEREOF TO ANY GRADES THAT MAY BE ESTABLISHED. THIS ADOPTION AND DEDICATION SHALL BE BINDING UPON OUR HEIRS, EXECUTORS, AND ASSIGNS.

IN WITNESS WHEREOF, WE HEREUNTO SET OUR HAND AND SEAL THIS 22 DAY OF September, 2009.

ATTEST:
Jessica Geibel
NOTARY PUBLIC

John N. Heyl
OWNER
Jessica J Heyl
OWNER
James G. Zoeller
OWNER
Jeannine R Zoeller
OWNER

ACKNOWLEDGEMENT OF NOTARY:

COMMONWEALTH OF PENNSYLVANIA) SS:
BUTLER COUNTY) SS

BEFORE ME, THE UNDERSIGNED NOTARY PUBLIC IN AND FOR THE COMMONWEALTH OF PENNSYLVANIA AND COUNTY OF BUTLER, PERSONALLY APPEARED THE ABOVE NAMED JAMES G. AND JEANNINE R. ZOELLER AND JOHN N. HEYL AND ACKNOWLEDGED THE FOREGOING ADOPTION, DEDICATION AND PLAN TO BE THEIR ACT AND DESIRED THE SAME TO BE RECORDED AS SUCH.

WITNESS MY HAND AND NOTARIAL SEAL THIS 22 DAY OF September 2009. MY COMMISSION EXPIRES THE 1 DAY OF February 2012.

OFFICIAL SEAL (STAMP MUST BE IN BLACK INK)
COMMONWEALTH OF PENNSYLVANIA
Notarial Seal
Jessica Geibel, Notary Public
Adams Twp., Butler County
My Commission Expires Feb. 7, 2012
Member, Pennsylvania Association of Notaries

Jessica Geibel
NOTARY PUBLIC (SIGNATURE)

CERTIFICATION OF TITLE:

WE HEREBY CERTIFY THAT THE TITLE TO THE PROPERTY CONTAINED IN THIS LOT LINE REVISION BEING PARCEL 230-3F59-7KA (D.B. 986-PG. 177) AND PARCEL 230-3F50-18A (D.B. 833-PG. 1) IS IN THE NAME OF JAMES G. AND JEANNINE R. ZOELLER AND RECORDED AS SUCH .WE FURTHER CERTIFY THAT THERE IS NO MORTGAGE, LIEN, OR OTHER ENCUBRANCE AGAINST THIS PROPERTY.

WITNESS

James G. Zoeller
OWNER
Jeannine R Zoeller
OWNER

ACKNOWLEDGEMENT OF NOTARY:

COMMONWEALTH OF PENNSYLVANIA) SS:
BUTLER COUNTY) SS

BEFORE ME, THE UNDERSIGNED NOTARY PUBLIC IN AND FOR THE COMMONWEALTH OF PENNSYLVANIA AND COUNTY OF BUTLER, PERSONALLY APPEARED THE ABOVE NAMED JAMES G. AND JEANNINE R. ZOELLER AND JOHN N. HEYL AND ACKNOWLEDGED THE FOREGOING ADOPTION, DEDICATION AND PLAN TO BE THEIR ACT AND DESIRED THE SAME TO BE RECORDED AS SUCH.

WITNESS MY HAND AND NOTARIAL SEAL THIS 22 DAY OF September 2009. MY COMMISSION EXPIRES THE 1 DAY OF February 2012

OFFICIAL SEAL (STAMP MUST BE IN BLACK INK)
COMMONWEALTH OF PENNSYLVANIA
Notarial Seal
Jessica Geibel, Notary Public
Adams Twp., Butler County
My Commission Expires Feb. 7, 2012
Member, Pennsylvania Association of Notaries

Jessica Geibel
NOTARY PUBLIC (SIGNATURE)

CERTIFICATION OF TITLE:

WE HEREBY CERTIFY THAT THE TITLE TO THE PROPERTY CONTAINED IN THIS LOT LINE REVISION IS IN THE NAME OF JOHN N. AND JESSICA J. HEYL AND IS RECORDED AT INSTR. #200905070009427.

WITNESS

John N. Heyl
OWNER
Jessica J Heyl
OWNER

( ), MORTGAGEE OF THE PROPERTY CONTAINED IN THIS LOT LINE REVISION CONSENTS TO THE RECORDING OF SAID PLAN AND TO THE DEDICATIONS AND ALL OTHER MATTERS APPEARING ON THE PLAN.

WITNESS

NAME, TITLE AND MORTGAGEE

MUNICIPAL DECLARATIONS:

THE BOARD OF SUPERVISORS OF THE TOWNSHIP OF MIDDLESEX, HEREBY GIVES NOTICE THAT IN APPROVING THIS PLAN FOR RECORDING, THE TOWNSHIP OF MIDDLESEX HAS NOT ACCEPTED DEDICATION OF ANY STREETS, LAND OR PUBLIC FACILITIES AND HAS NO OBLIGATION TO IMPROVE OR MAINTAIN SUCH STREETS, LAND OR FACILITIES.

SECRETARY

CHAIRMAN BOARD OF SUPERVISORS

REQUIRED MUNICIPAL REVIEW AND APPROVAL STATEMENTS:

TOWNSHIP SUPERVISORS:

APPROVED BY THE BOARD OF SUPERVISORS OF THE TOWNSHIP OF MIDDLESEX, BY RESOLUTION No. #16 of 2009 EFFECTIVE THIS 28th DAY OF October, 2009.

SECRETARY

CHAIRMAN BOARD OF SUPERVISORS

TOWNSHIP PLANNING COMMISSION:

REVIEWED BY THE PLANNING COMMISSION OF THE TOWNSHIP OF MIDDLESEX, THIS 25th DAY OF August, 2009.

SECRETARY COMMISSION

CHAIRMAN BOARD OF PLANNING

TOWNSHIP ENGINEER:

I, JOHN RUSNAK, A REGISTERED PROFESSIONAL ENGINEER, THE TOWNSHIP ENGINEER OF THE TOWNSHIP OF MIDDLESEX, DO HEREBY CERTIFY THAT THIS SUBDIVISION PLAN MEETS ALL THE ENGINEERING AND DESIGN REQUIREMENTS OF THE TOWNSHIP SUBDIVISION AND ZONING ORDINANCE EXCEPT AS DEPARTURES HAVE BEEN AUTHORIZED BY THE APPROVAL AUTHORITY.

10-1-09 DATE | 044823-E REGISTRATION No. | SIGNATURE

REQUIRED COUNTY PLANNING COMMISSION REVIEW STATEMENT:

REVIEWED BY THE BUTLER COUNTY PLANNING COMMISSION ON THIS 8TH DAY OF SEPT., 2009

SECRETARY COMMISSION

CHAIRMAN BUTLER COUNTY PLANNING

PROOF OF RECORDING:

RECORDED IN THE OFFICE OF THE RECORDER OF DEEDS OF THE COUNTY OF BUTLER, COMMONWEALTH OF PENNSYLVANIA, IN PLAN BOOK VOLUME 317, PAGE(S) 1, GIVEN UNDER MY HAND AND SEAL THIS 30 DAY OF October, 2009.

RECORDER OF DEEDS

MICHELE M. MUSTELLO
RECORDER OF DEEDS
My Commission Expires First Monday in Jan 2012

SURVEYORS CERTIFICATION:

I CERTIFY THAT, TO THE BEST OF MY KNOWLEDGE, THAT THE SURVEY AND PLAN SHOWN HEREON CORRECTLY REPRESENTS THE LOTS, LANDS, STREETS AND HIGHWAYS AS SURVEYED AND PLOTTED BY ME.

9-18-09 DATE | PAUL J. NEFF SU051242

ENGINEER
COMMONWEALTH OF PENNSYLVANIA REGISTERED PROFESSIONAL ENGINEER John Rusnak, Jr. 044823-E

TOWNSHIP
THE TOWNSHIP OF MIDDLESEX COMMONWEALTH OF PENNSYLVANIA BUTLER COUNTY

COUNTY
BUTLER COUNTY PLANNING COMMISSION

SURVEYOR
COMMONWEALTH OF PENNSYLVANIA REGISTERED PROFESSIONAL PAUL J. NEFF LAND SURVEYOR SU051242

RECORDER
RECORDER OF DEEDS BUTLER COUNTY PA.

Recorded: OCT. 30, 2009

PLAN BOOK	PAGE
317	1

REFERENCES

REF. #	DESCRIPTION

REVISIONS

REV.	REVISION DESCRIPTION	DATE	BY	CHKD	APPR
1	ADDRESSED TOWNSHIP COMMENTS	8/21/09	MDW	PN	PN

PEDERSEN & PEDERSEN
Civil and Environmental Engineering/Surveying
441 Mars-Valencia Road, Suite 200
Valencia, PA. 16059
724-898-3300
FAX 724-625-1329

CLIENT: JOHN HEYL
129 MEADOW LANE, VALENCIA, PA 16059

PROJECT: LOT LINE REVISION
RECORDED AT
D.B. 833/PG. 1, D.B. 986/PG. 177 AND INSTR. #200905070009427
SITUATE IN
MIDDLESEX TOWNSHIP, BUTLER COUNTY, PENNSYLVANIA

DRAWN	JAL
CHECKED	PJN
APPROVED	PJN
DATE	07/09/09
ISSUE DATE	8/21/09
REV. #	1
PROJECT #	09-031
SCALE	1"=50'
DWG #	SP-1
SHEET	1 OF 1

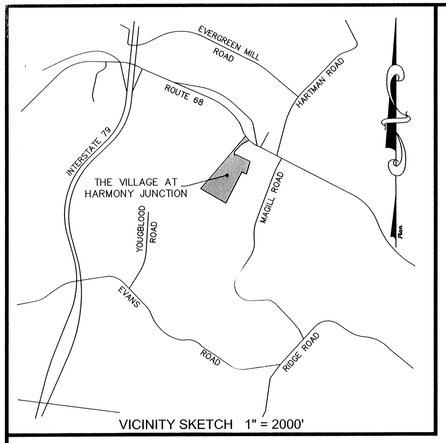

VICINITY SKETCH 1" = 2000'

General Plan Notes:

The purpose of this plan is to established party wall lot lines at the centers of the existing party walls to create fee-simple lots for each townhouse unit.

This plan is a re-subdivision of Lot 7R of The Village at Harmony Junction Plan as recorded in Plan Book 292, Pages 13 – 15 and The Village at Harmony Junction Plan Revision No. 1 as recorded in Plan Book 300, Pages 26 & 27

Property Owner / Developer:

Maronda Homes Inc.
11 Timberglen Drive
Pittsburgh, PA 15275

Lot 7R ownership reference:
Tax Parcel 180-S7-C7
Inst No. 200706070014376

The pedestrian easements shown shall be for the benefit of the owners shown hereon to access the rearyards of their respective units.

This plan is subject to the conditions of approval referenced in the Village at Harmony Junction Plan recorded with the Butler County Recorder of Deeds at Plan Book Volume 292, Pages 13-15 and the Village at Harmony Junction Plan Revision No. 1 recorded with the Butler County Recorder of Deeds at Plan Book 300, Pages 26 & 27.

Current Zoning Requirements – RH – Residential High Density		
	REQUIRED	PROPOSED
Min. Lot Area (Interior Unit)	2,000 SQ.FT.	2,559.38 SQ.FT. (Smallest)
Min. Lot Area (End Unit)	3,000 SQ.FT.	3,628.88 Sq.Ft. (Smallest)
Min. Lot width at R/W	22.00'	24.375' (Smallest)
Min. Front Setback:	20.00'	20.00'
Min. Rear Setback:	20.00'	20.00'
Min. Side Setback (End Unit)	10.00'	10.00'

Unit Areas:		
Unit 7R–A	4,154.24 SQ.FT.	0.095 ACRES
Unit 7R–B	2,559.38 SQ.FT.	0.059 ACRES
Unit 7R–C	2,559.38 SQ.FT.	0.059 ACRES
Unit 7R–D	2,559.38 SQ.FT.	0.059 ACRES
Unit 7R–E	2,559.38 SQ.FT.	0.059 ACRES
Unit 7R–F	2,559.38 SQ.FT.	0.059 ACRES
Unit 7R–G	3,628.88 SQ.FT.	0.083 ACRES

Total area affected by this plan : 0.472 Acres
Total number of units created: 7

Shaded area = 10' Pedestrian Easement

By a resolution approved on the 13th day of October, 2009, the Board of Directors of Maronda Homes, Inc., incorporated in the state of Pennsylvania, Owners of the land shown on The Village at Harmony Junction Lot 7R Revised Plan adopted this plan as its plan of lots and irrevocably dedicated all streets and other property identified for dedication on the plan to Jackson Township. This adoption shall be binding upon the corporation and upon its successors and assigns.

(SEAL)

Robert Wilt V.P. of Land
Signature and title of officer

10/13/09
Date

Maronda Homes, Inc.

Kelly A. Campbell
Signature and title of authorized officer witnessing

Before me, the undersigned Notary Public in and for the Commonwealth of Pennsylvania and County of Allegheny, personally appeared Robert Wilt, V.P. of Land of Maronda Homes Inc., who stated that he is authorized to execute the above adoption and dedication on behalf of the corporation and was present at the meeting at which the action of the corporation was taken to adopt this plan and dedicate public property contained thereon to The Township of Jackson.

Witness my hand and notarial seal this 13th day of October, 2009.

My commission expires the 20th day of January, 2010.

(SEAL)

COMMONWEALTH OF PENNSYLVANIA
Notarial Seal
Kelly A. Campbell, Notary Public
Findlay Twp., Allegheny County
My Commission Expires Jan. 20, 2010
Member, Pennsylvania Association of Notaries

Kelly A. Campbell
Notary Public

We hereby certify that the title to the property contained in The Village at Harmony Junction Lot 7R Revised Plan is in the name of Maronda Homes, Inc. and is recorded at Instrument No. 200706070014376. We further certify that there is no mortgage, lien or other encumbrance against this property

Robert Wilt
Maronda Homes Inc.

Kelly A. Campbell
Witness

Robert Wilt, V.P. of Land
Printed Name & Title

I hereby certify, to the best of my information, knowledge of belief that the survey and plan shown hereon are correct and accurate to the standards of the required ordinances of Jackson Township.

James A. Sperdute
JAMES A. SPERDUTE, R.S. # 24457-E

9/23/09
DATE

This plan was reviewed by the Township Engineer for conformance with the Jackson Township Subdivision and Land Development Ordinance and other applicable Township Ordinances.

James M. Schmitt
Township Engineer

PE042348
Registration No.

10.20.09
Date

The Township of Jackson agrees not to issue building permits until the "Planning Module for Land Development" has been approved in accordance with the regulations of the Pennsylvania Department of Environmental Protection.

Richard Cox
Township Manager / Secretary

10-15-09
DATE

Reviewed by the Planning Commission of Jackson Township this 7th day of October 2009.

Valerie Schilling
Secretary

Chairperson

Approved by the Board of Supervisors of Jackson Township on the 15 day of October, 2009 subject to certain conditions referenced in the Township decision letter dated September 14, 2009. The Board of Supervisors of the Township of Jackson gives notice that in approving this plan for recording, the Township of Jackson assumes no obligation to accept the dedication of any streets, land or public facilities and has no obligation to improve or maintain such streets, land or facilities.

Signed and noted as approved this 15 day of October, 2009.

Richard Cox
Township Secretary

Chairperson

This plat was delivered to Maronda Homes Inc., by Jackson Township on OCT. 29, 2009

Township Secretary/Manager

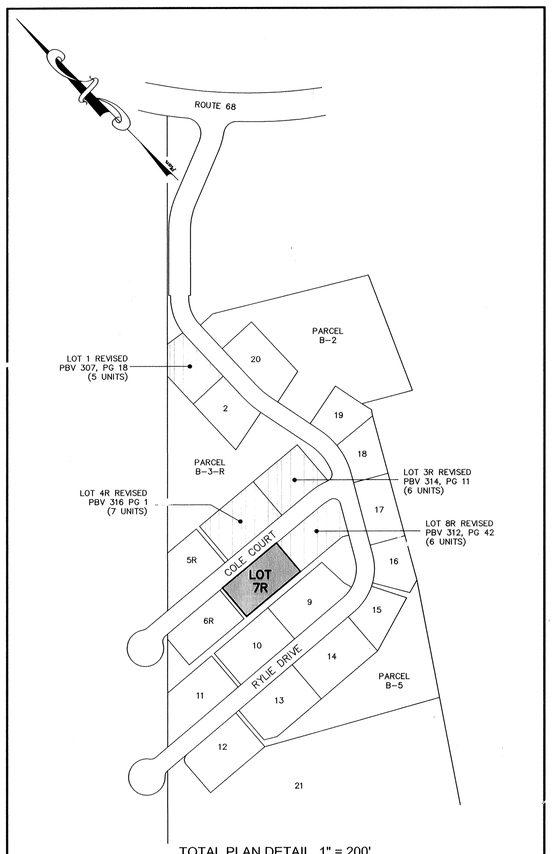

TOTAL PLAN DETAIL 1" = 200'

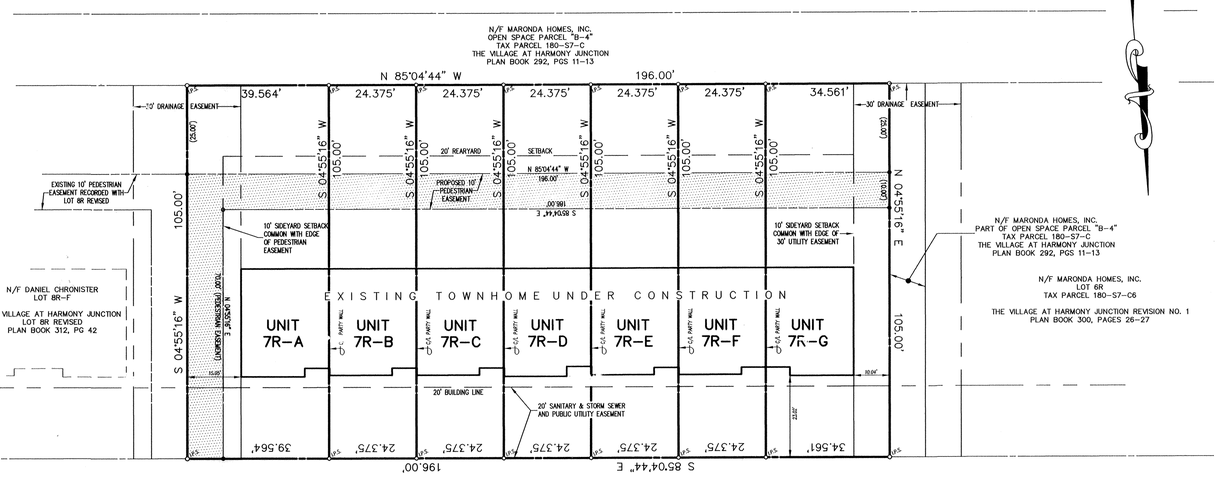

COLE COURT 50' R/W

GRAPHIC SCALE

20 0 10 20 40 80

(IN FEET)
1 inch = 20 ft.

RECORDED NOV. 2, 2009	
PLAN BOOK	PAGE
317	2

Instr: 200911020025710 11/02/2009
Pages: 4 F:$45.00
Michele Mustello T20090018518
Butler County Recorder FL

Reviewed by the Butler County Planning Commission this 28TH day of August 2009

Secretary

Chairman

Recorded in the office for Recording of Deeds, in and for Butler County, Pennsylvania, in Subdivision Plan Book, Volume 317, Page 2, Witness by hand and seal of office this 2nd day of November A.D. 20 09

SEAL

Michele M. Mustello
Butler County Recorder of Deeds

MICHELE M. MUSTELLO
RECORDER OF DEEDS
My Commission Expires First Monday in Jan 2012

Maronda Homes, Inc.

Notary Public

COMMONWEALTH OF PENNSYLVANIA
REGISTERED PROFESSIONAL
JAMES ANTHONY SPERDUTE
SURVEYOR
No. 24457-E
PENNSYLVANIA

Surveyor

Jackson Township

BUTLER COUNTY PLANNING COMMISSION

Butler County Planning Commission

RECORDER OF DEEDS
BUTLER COUNTY PA.

Butler County Recorder of Deeds

OWNER / DEVELOPER

Maronda Homes
11 TIMBERGLEN DRIVE
IMPERIAL, PA 15126

THE VILLAGE AT HARMONY JUNCTION LOT 7R REVISED

BEING A RE-SUBDIVISION OF LOT 7R OF THE VILLAGE AT HARMONY JUNCTION PLAN REV. 1 RECORDED IN PLAN BOOK 300, PAGES 26 & 27
JACKSON TOWNSHIP
BUTLER COUNTY, PENNSYLVANIA

SPERDUTE LAND SURVEYING
JAMES A. SPERDUTE, R.S.
108 DEER LANE
HARMONY, PA 16037
724-452-4362
724-452-9357 FAX
pasurvey@zbzoom.net

REVISIONS	SHEET
09/23/09...PER TWP REV.	1 / 1

DRAWING SCALE: 1"=20'	DATE: AUGUST 11, 2009	
DRAWING NUMBER: 1009-099509_S	DRAWN BY: JSS	CK'D BY: JAS

KNOW ALL MEN BY THESE PRESENTS; THAT ANDREW D. LANG, DOES HEREBY ADOPT THIS PLAN AS ITS PLAN OF LOTS OF ITS PROPERTY SITUATE IN WINFIELD TOWNSHIP, BUTLER COUNTY, PENNSYLVANIA, AND FOR DIVERS ADVANTAGES ACCRUING TO IT, DOES HEREBY DEDICATE FOREVER, FOR PUBLIC USE FOR HIGHWAY PURPOSES ALL SLOPE AREAS AND ALL DRIVES, ROADS, STREETS, LANES, WAYS AND OTHER PUBLIC HIGHWAYS SHOWN UPON THE PLAN, WITH THE SAME FORCE AND EFFECT AS IF THE SAME HAD BEEN THROUGH LEGAL PROCEEDINGS, AND IN CONSIDERATION OF THE APPROVAL OF SAID PLAN, AND ANY FUTURE ACCEPTANCE OF SAID PUBLIC HIGHWAYS BY THE COMMONWEALTH OF PENNSYLVANIA, COUNTY OF BUTLER, AND TOWNSHIP OF WINFIELD, ANDREW D. LANG HEREBY COVENANTS AND AGREES TO AND BY THESE PRESENTS DOES RELEASE AND FOREVER DISCHARGE SAID COMMONWEALTH OF PENNSYLVANIA, COUNTY OF BUTLER, AND TOWNSHIP OF WINFIELD, THEIR SUCCESSORS OR ASSIGNS FROM ANY LIABILITY FOR DAMAGES ARISING AND TO ARISE FROM THE APPROPRIATION OF SAID GROUND FOR PUBLIC HIGHWAYS AND THE PHYSICAL GRADING THEREOF TO ANY GRADES THAT MAY BE ESTABLISHED. THIS DEDICATION AND RELEASE SHALL BE BINDING UPON ANDREW D. LANG, OUR SUCCESSORS AND ASSIGNS AND PURCHASERS OF LOTS IN THIS PLAN.

IN WITNESS WHEREOF, WE, HEREUNTO SET OUR HAND AND SEAL THIS 23 DAY OF Sept. 20 09.

ATTEST:

Ann P. Lope — WITNESS

Andrew D. Lang — OWNER

COMMONWEALTH OF PENNSYLVANIA) SS:
COUNTY OF BUTLER)

BEFORE ME, THE SUBSCRIBER, A NOTARY PUBLIC IN AND FOR SAID COMMONWEALTH AND COUNTY, PERSONALLY APPEARED ABOVED NAMED ANDREW D. LANG AND ACKNOWLEDGED THE FOREGOING RELEASE AND DEDICATION AND PLAN TO BE OUR ACT AND DEED AND DESIRE THE SAME TO BE RECORDED AS SUCH.

SWORN AND SUBSCRIBED BEFORE ME THIS DAY.

WITNESS MY HAND AND SEAL THIS 23 DAY OF Sept. 20 09.
MY COMMISSION EXPIRES THE ____ DAY OF ____

Ann P. Lope — NOTARY PUBLIC

COMMONWEALTH OF PENNSYLVANIA
Notarial Seal
Philip P. Lope, Notary Public
Zelienople Boro, Butler County
My Commission Expires Nov. 6, 2011
Member, Pennsylvania Association of Notaries

KNOW ALL MEN BY THESE PRESENTS; THAT SCOTT A. LAUER, DOES HEREBY ADOPT THIS PLAN AS ITS PLAN OF LOTS OF ITS PROPERTY SITUATE IN WINFIELD TOWNSHIP, BUTLER COUNTY, PENNSYLVANIA, AND FOR DIVERS ADVANTAGES ACCRUING TO IT, DOES HEREBY DEDICATE FOREVER, FOR PUBLIC USE FOR HIGHWAY PURPOSES ALL SLOPE AREAS AND ALL DRIVES, ROADS, STREETS, LANES, WAYS AND OTHER PUBLIC HIGHWAYS SHOWN UPON THE PLAN, WITH THE SAME FORCE AND EFFECT AS IF THE SAME HAD BEEN THROUGH LEGAL PROCEEDINGS, AND IN CONSIDERATION OF THE APPROVAL OF SAID PLAN, AND ANY FUTURE ACCEPTANCE OF SAID PUBLIC HIGHWAYS BY THE COMMONWEALTH OF PENNSYLVANIA, COUNTY OF BUTLER, AND TOWNSHIP OF WINFIELD, SCOTT A. LAUER HEREBY COVENANTS AND AGREES TO AND BY THESE PRESENTS DOES RELEASE AND FOREVER DISCHARGE SAID COMMONWEALTH OF PENNSYLVANIA, COUNTY OF BUTLER, AND TOWNSHIP OF WINFIELD, THEIR SUCCESSORS OR ASSIGNS FROM ANY LIABILITY FOR DAMAGES ARISING AND TO ARISE FROM THE APPROPRIATION OF SAID GROUND FOR PUBLIC HIGHWAYS AND THE PHYSICAL GRADING THEREOF TO ANY GRADES THAT MAY BE ESTABLISHED. THIS DEDICATION AND RELEASE SHALL BE BINDING UPON SCOTT A. LAUER, OUR SUCCESSORS AND ASSIGNS AND PURCHASERS OF LOTS IN THIS PLAN.

IN WITNESS WHEREOF, WE, HEREUNTO SET OUR HAND AND SEAL THIS 23 DAY OF Sept. 20 09.

ATTEST:

Ann P. Lope — WITNESS

Scott A. Lauer — OWNER

COMMONWEALTH OF PENNSYLVANIA) SS:
COUNTY OF BUTLER)

BEFORE ME, THE SUBSCRIBER, A NOTARY PUBLIC IN AND FOR SAID COMMONWEALTH AND COUNTY, PERSONALLY APPEARED ABOVED NAMED SCOTT A. LAUER AND ACKNOWLEDGED THE FOREGOING RELEASE AND DEDICATION AND PLAN TO BE OUR ACT AND DEED AND DESIRE THE SAME TO BE RECORDED AS SUCH.

SWORN AND SUBSCRIBED BEFORE ME THIS DAY.

WITNESS MY HAND AND SEAL THIS 23 DAY OF Sept. 20 09.
MY COMMISSION EXPIRES THE ____ DAY OF ____

Ann P. Lope — NOTARY PUBLIC

COMMONWEALTH OF PENNSYLVANIA
Notarial Seal
Philip P. Lope, Notary Public
Zelienople Boro, Butler County
My Commission Expires Nov. 6, 2011
Member, Pennsylvania Association of Notaries

APPROVED BY THE WINFIELD TOWNSHIP PLANNING COMMISSION THIS 7th DAY OF October, 20 09

Pamela L. Stevens — SECRETARY

David Kennedy — CHAIRMAN

THE BOARD OF SUPERVISORS OF THE TOWNSHIP OF WINFIELD HEREBY GIVES PUBLIC NOTICE THAT IN APPROVING THIS PLAN FOR RECORDING PURPOSES ONLY, THE TOWNSHIP OF WINFIELD ASSUMES NO OBLIGATIONS, LEGAL OR OTHERWISE, EXPRESSED OR IMPLIED, EITHER TO ACCEPT SAID STREETS AS TOWNSHIP STREETS, OR ROADS, OR GRADES, PAVE AND CURB THE STREETS IN SAID PLAN, OR TO CONSTRUCT SEWERS THEREIN OR TO INSTALL ANY OTHER SUCH SERVICE ORDINARILY INSTALLED IN TOWNSHIP STREETS OR ROADS.

APPROVED BY THE BOARD OF SUPERVISORS OF THE TOWNSHIP OF WINFIELD, THIS 29th DAY OF October, 20 09.

Victoria Schmeder — SECRETARY

Thomas E. Allison — CHAIRMAN, BOARD OF SUPERVISORS

SUPERVISOR

SEAL — BOARD OF SUPERVISORS OF THE TOWNSHIP OF WINFIELD BUTLER COUNTY PENNSYLVANIA

I, JAMES M. SHUTY, A PROFESSIONAL LAND SURVEYOR OF THE COMMONWEALTH OF PENNSYLVANIA, DO HEREBY CERTIFY, TO THE BEST OF MY KNOWLEDGE, INFORMATION AND BELIEF, THAT THIS PLAN CORRECTLY REPRESENTS THE LOTS, LANDS, STREETS, AND HIGHWAYS AS SURVEYED AND PLOTTED BY ME FOR THE OWNERS AND OR AGENTS.

A-22-09 — DATE

James M. Shuty — REG. NO. 35568-E

REVIEWED BY THE BUTLER COUNTY PLANNING COMMISSION THIS 16TH DAY OF Oct. 20 09

SECRETARY

CHAIRMAN

BUTLER COUNTY PLANNING COMMISSION

COMMONWEALTH OF PENNSYLVANIA) SS:
COUNTY OF BUTLER)

RECORDED IN THE RECORDERS OFFICE FOR THE RECORDING OF DEEDS, PLANS, ETC. IN SAID COUNTY IN PLAN BOOK VOLUME 317 PAGE 3

GIVEN UNDER MY HAND AND SEAL THIS 4th DAY OF November 20 09.

Michele M. Mustello — RECORDER

MICHELE M. MUSTELLO
RECORDER OF DEEDS
My Commission Expires First Monday in Jan 2012

RECORDER OF DEEDS BUTLER COUNTY, PA

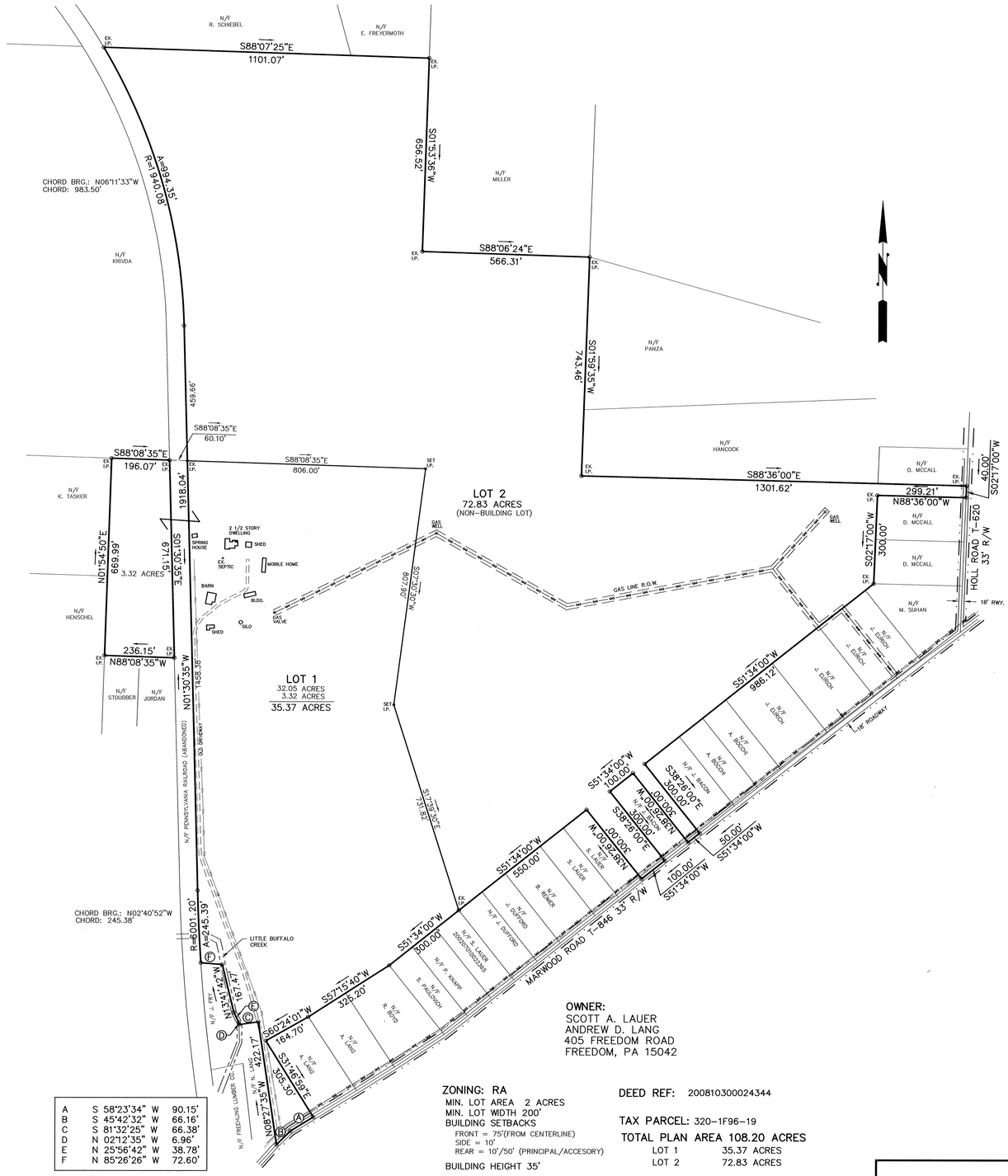
N/F R. SCHIEBEL
N/F E. FREYERMOTH
EX. I.P.
S88°07'25"E
1101.07'
S01°53'36"W
659.25'
CHORD BRG.: N06°11'33"W
CHORD: 983.50'
A=994.35'
R=1940.08'
N/F KRIVDA
N/F MILLER
S88°06'24"E
566.31'
S01°59'35"W
743.46'
N/F PANZA
N/F HANCOCK
S88°36'00"E
1301.62'
S88°08'35"E
60.10'
S88°08'35"E
196.07'
S88°08'35"E
806.00'
459.66'
1918.04'
N/F K. TASKER
N01°54'50"E
669.99'
3.32 ACRES
S01°30'35"W
671.15'
2 1/2 STORY DWELLING
SHED
SPRING HOUSE
EX. SEPTIC
MOBILE HOME
BARN
BLDG.
GAS VALVE
SILO
SHED
LOT 2
72.83 ACRES
(NON-BUILDING LOT)
GAS WELL
GAS LINE R.O.W.
S02°22'40"W
807.90'
N/F HENSCHEL
236.15'
N88°08'35"W
N/F STOUBBER
N/F JORDAN
LOT 1
32.05 ACRES
3.32 ACRES
35.37 ACRES
N01°30'35"W
1458.38'
N/F PENNSYLVANIA RAILROAD (ABANDONED)
90' R/W
CHORD BRG.: N02°40'52"W
CHORD: 245.38'
R=6001.20'
A=245.39'
LITTLE BUFFALO CREEK
N/F J. FRY
N13°14'42"W
167.47'
N/F FREEHLING LUMBER CO.
N/F N. LANG
422.17'
N08°27'15"W
105.30'
S60°24'01"W
164.70'
S57°15'40"W
325.20'
N/F A. LANG
N/F R. BOYD
N/F P. KRAPP
N/F S. FALCONER
S51°34'00"W
300.00'
S51°34'00"W
550.00'
N/F J. DIAFORMO
N/F A. DIAFORMO
N/F S. LAUER 200810030022365
N/F S. LAUER
N/F B. KRAMER
S51°34'00"W
100.00'
S38°26'00"E
300.00'
N/F J. BEACH
N/F A. BEACH
N/F J. BEACH
N/F J. BEACH
N/F J. BEACH
S51°34'00"W
986.12'
MARWOOD ROAD T-846 33' R/W
Log ROADWAY
S51°34'00"W
100.00'
S38°26'00"E
300.00'
N/F J. BEACH
N/F A. BEACH
N38°26'00"W
300.00'
N51°34'00"E
100.00'
50.00'
S51°34'00"W
100.00'
S51°34'00"W
S37°46'59"E
105.30'
S39°15'35"W
731.82'
S01°39'07"E
N/F D. MCCALL
N88°36'00"W
299.21'
S02°17'00"W
40.00'
S02°17'00"W
300.00'
HOLL ROAD T-620
33' R/W
18' RWY.
N/F D. MCCALL
N/F D. MCCALL
N/F M. SUHAN
N/F J. BEACH
N/F J. BEACH
N/F J. BEACH

KNOW ALL MEN BY THESE PRESENTS; THAT ALLEGHENY MINERAL CORPORATION, A CORPORATION INCORPORATED UNDER THE LAWS OF THE COMMONWEALTH OF PENNSYLVANIA, BY VIRTUE OF A RESOLUTION BY THE BOARD OF DIRECTORS, THEREOF, DOES HEREBY ADOPT THIS PLAN AS ITS PLAN OF LOTS OF ITS PROPERTY SITUATE IN SLIPPERY ROCK TOWNSHIP, BUTLER COUNTY, PENNSYLVANIA, AND FOR DIVERS ADVANTAGES ACCRUING TO IT, DOES HEREBY DEDICATE FOREVER, FOR PUBLIC USE FOR HIGHWAY PURPOSES ALL SLOPE AREAS AND ALL DRIVES, ROADS, STREETS, LANES, WAYS AND OTHER PUBLIC HIGHWAYS SHOWN UPON THE PLAN, WITH THE SAME FORCE AND EFFECT AS IF THE SAME HAD BEEN THROUGH LEGAL PROCEEDINGS, AND IN CONSIDERATION OF THE APPROVAL OF SAID PLAN, AND ANY FUTURE ACCEPTANCE OF SAID PUBLIC HIGHWAYS BY THE COMMONWEALTH OF PENNSYLVANIA, COUNTY OF BUTLER, AND TOWNSHIP OF SLIPPERY ROCK, ALLEGHENY MINERAL CORPORATION, HEREBY COVENANTS AND AGREES TO AND BY THESE PRESENTS DOES RELEASE AND FOREVER DISCHARGE SAID COMMONWEALTH OF PENNSYLVANIA, COUNTY OF BUTLER, AND TOWNSHIP OF SLIPPERY ROCK, THEIR SUCCESSORS OR ASSIGNS FROM ANY LIABILITY FOR DAMAGES ARISING AND TO ARISE FROM THE APPROPRIATION OF SAID GROUND FOR PUBLIC HIGHWAYS AND THE PHYSICAL GRADING THEREOF TO ANY GRADES THAT MAY BE ESTABLISHED. THIS DEDICATION AND RELEASE SHALL BE BINDING UPON ALLEGHENY MINERAL CORPORATION, ITS SUCCESSORS AND ASSIGNS AND PURCHASERS OF LOTS IN THIS PLAN.

IN WITNESS WHEREOF, THE SAID CORPORATION HAS CAUSED ITS CORPORATE SEAL TO BE AFFIXED BY THE HAND OF ITS PRESIDENT AND SAME TO BE ATTESTED BY ITS SECRETARY THIS 7th DAY OF August, 20 09.

ATTEST:

Mark A Snyder
SECRETARY

Dennis C. Snyder
PRESIDENT

COMMONWEALTH OF PENNSYLVANIA) SS:
COUNTY OF BUTLER)

BEFORE ME, THE SUBSCRIBER, A NOTARY PUBLIC IN AND FOR SAID COMMONWEALTH AND COUNTY, PERSONALLY APPEARED THE ABOVE NAMED, Dennis C. Snyder, PRESIDENT OF ALLEGHENY MINERAL CORPORATION, AND ACKNOWLEDGED THE FOREGOING RELEASE AND DEDICATION AND PLAN TO BE THEIR ACT AND DEED AND DESIRED THE SAME TO BE RECORDED AS SUCH.

SWORN AND SUBSCRIBED BEFORE ME THIS DAY.

WITNESS MY HAND AND SEAL THIS 7th DAY OF August, 20 09.
MY COMMISSION EXPIRES THE 22nd DAY OF March, 2012.

Jeffrey A. Miller
NOTARY PUBLIC

COMMONWEALTH OF PENNSYLVANIA
NOTARIAL SEAL
JEFFREY A. MILLER, NOTARY PUBLIC
EAST FRANKLIN TWP., ARMSTRONG COUNTY
MY COMMISSION EXPIRES MARCH 22, 2012

APPROVED BY THE SLIPPERY ROCK TOWNSHIP PLANNING COMMISSION THIS 29 DAY OF SEPT., 20 09.

Vonnie J. Hogg
SECRETARY

CHAIRMAN

THE BOARD OF SUPERVISORS OF THE TOWNSHIP OF SLIPPERY ROCK HEREBY GIVES PUBLIC NOTICE THAT IN APPROVING THIS PLAN FOR RECORDING PURPOSES ONLY, THE TOWNSHIP OF SLIPPERY ROCK ASSUMES NO OBLIGATIONS, LEGAL OR OTHERWISE, EXPRESSED OR IMPLIED, EITHER TO ACCEPT SAID STREETS AS TOWNSHIP STREETS, OR ROADS, OR GRADES, PAVE AND CURB THE STREETS IN SAID PLAN, OR TO CONSTRUCT SEWERS THEREIN OR TO INSTALL ANY OTHER SUCH SERVICE ORDINARILY INSTALLED IN TOWNSHIP STREETS OR ROADS.

APPROVED BY THE BOARD OF SUPERVISORS OF THE TOWNSHIP OF SLIPPERY ROCK, THIS 6th DAY OF October, 20 09.

Vonnie J. Hogg
SECRETARY

Paul A Dick
CHAIRMAN, BOARD OF SUPERVISORS

SUPERVISOR

I, JAMES M. SHUTY, A PROFESSIONAL LAND SURVEYOR OF THE COMMONWEALTH OF PENNSYLVANIA, DO HEREBY CERTIFY, TO THE BEST OF MY KNOWLEDGE, INFORMATION AND BELIEF, THAT THIS PLAN CORRECTLY REPRESENTS THE LOTS, LANDS, STREETS, AND HIGHWAYS AS SURVEYED AND PLOTTED BY ME FOR THE OWNERS AND OR AGENTS.

08-03-09
DATE

REG. NO. 35568-E

REVIEWED BY THE BUTLER COUNTY PLANNING COMMISSION THIS 14TH DAY OF AUGUST 20 09

SECRETARY

CHAIRMAN

BUTLER COUNTY PLANNING COMMISSION

COMMONWEALTH OF PENNSYLVANIA) SS:
COUNTY OF BUTLER)

RECORDED IN THE RECORDERS OFFICE FOR THE RECORDING OF DEEDS, PLANS, ETC. IN SAID COUNTY IN PLAN BOOK VOLUME 317 PAGE 4.

GIVEN UNDER MY HAND AND SEAL THIS 6 DAY OF November 2009.

Michele M Mustello
RECORDER

MICHELE M. MUSTELLO
RECORDER OF DEEDS
My Commission Expires First Monday in Jan 2012

RECORDER OF DEEDS BUTLER COUNTY, PA.

KNOW ALL MEN BY THESE PRESENTS; THAT ALAN H. & ELIZABETH A. EMERY, DO HEREBY ADOPT THIS PLAN AS ITS PLAN OF LOTS OF ITS PROPERTY SITUATE IN SLIPPERY ROCK TOWNSHIP, BUTLER COUNTY, PENNSYLVANIA, AND FOR DIVERS ADVANTAGES ACCRUING TO IT, DOES HEREBY DEDICATE FOREVER, FOR PUBLIC USE FOR HIGHWAY PURPOSES ALL SLOPE AREAS AND ALL DRIVES, ROADS, STREETS, LANES, WAYS AND OTHER PUBLIC HIGHWAYS SHOWN UPON THE PLAN, WITH THE SAME FORCE AND EFFECT AS IF THE SAME HAD BEEN THROUGH LEGAL PROCEEDINGS, AND IN CONSIDERATION OF THE APPROVAL OF SAID PLAN, AND ANY FUTURE ACCEPTANCE OF SAID PUBLIC HIGHWAYS BY THE COMMONWEALTH OF PENNSYLVANIA, COUNTY OF BUTLER, AND TOWNSHIP OF SLIPPERY ROCK, ALAN H. & ELIZABETH A. EMERY, HEREBY COVENANTS AND AGREES TO AND BY THESE PRESENTS DOES RELEASE AND FOREVER DISCHARGE SAID COMMONWEALTH OF PENNSYLVANIA, COUNTY OF BUTLER, AND TOWNSHIP OF SLIPPERY ROCK, THEIR SUCCESSORS OR ASSIGNS FROM ANY LIABILITY FOR DAMAGES ARISING AND TO ARISE FROM THE APPROPRIATION OF SAID GROUND FOR PUBLIC HIGHWAYS AND THE PHYSICAL GRADING THEREOF TO ANY GRADES THAT MAY BE ESTABLISHED. THIS DEDICATION AND RELEASE SHALL BE BINDING UPON ALAN H. & ELIZABETH A. EMERY, OUR SUCCESSORS AND ASSIGNS AND PURCHASERS OF LOTS IN THIS PLAN.

IN WITNESS WHEREOF, WE, HEREUNTO SET OUR HAND AND SEAL THIS 26th DAY OF August, 20 09.

ATTEST:

Jeffrey A. Miller
WITNESS

Alan H. Emery
OWNER

Elizabeth A. Emery
OWNER

COMMONWEALTH OF PENNSYLVANIA) SS:
COUNTY OF BUTLER)

BEFORE ME, THE SUBSCRIBER, A NOTARY PUBLIC IN AND FOR SAID COMMONWEALTH AND COUNTY, PERSONALLY APPEARED ABOVED NAMED ALAN H. & ELIZABETH A. EMERY AND ACKNOWLEDGED THE FOREGOING RELEASE AND DEDICATION AND PLAN TO BE OUR ACT AND DEED AND DESIRE THE SAME TO BE RECORDED AS SUCH.

SWORN AND SUBSCRIBED BEFORE ME THIS DAY.

WITNESS MY HAND AND SEAL THIS 26th DAY OF August, 20 09.
MY COMMISSION EXPIRES THE 22nd DAY OF March, 2012.

Jeffrey A. Miller
NOTARY PUBLIC

COMMONWEALTH OF PENNSYLVANIA
NOTARIAL SEAL
JEFFREY A. MILLER, NOTARY PUBLIC
EAST FRANKLIN TWP., ARMSTRONG COUNTY
MY COMMISSION EXPIRES MARCH 22, 2012

Instr: 200911060029204 11/06/2009
Pages: 1 $45.00 12:56PM
Michele Mustello T20090018987
Butler County Recorder FL

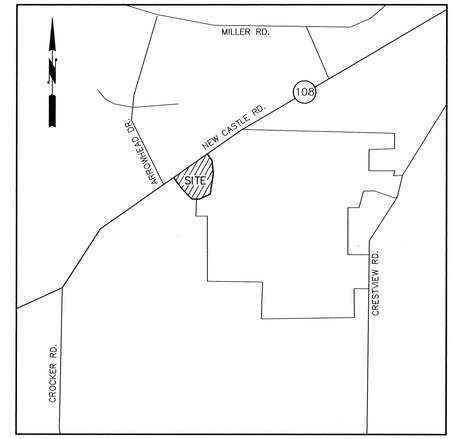

LOCATION MAP
N.T.S.

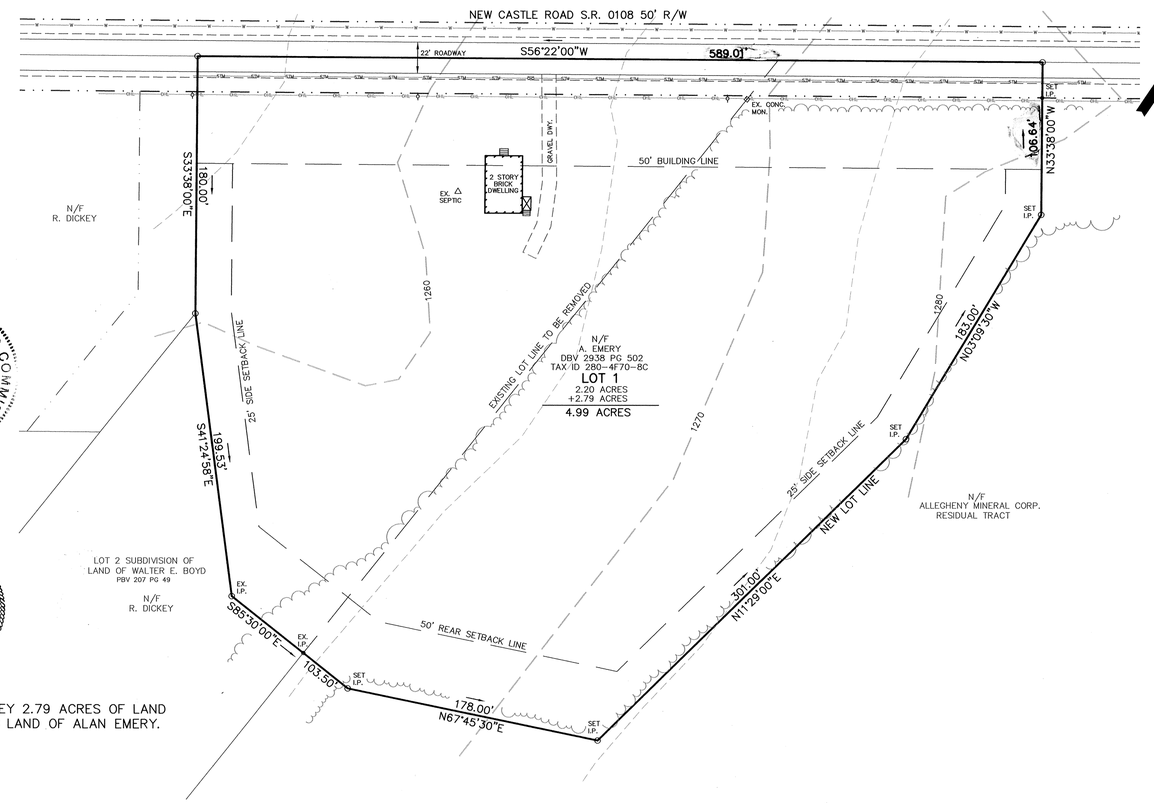

NOTE:
ALLEGHENY MINERAL CORP. TO CONVEY 2.79 ACRES OF LAND TO AND BECOME PART OF ADJOINING LAND OF ALAN EMERY.

ZONING R-1 RESIDENTIAL (ON-LOT SEWER)	
MIN. LOT AREA	1 ACRE
MIN. LOT WIDTH	150'
BUILDING SET BACKLINES:	
FRONT YARD	50'
SIDE YARD	25'
REAR YARD	50'
MAX. BLDG. HT.	35'
MAX. COVERAGE	15%

TOTAL PLAN AREA	±136.63 ACRES
LOT 1	4.99 ACRES
RESIDUAL TRACT	±131.64 ACRES

DEED REF: DBV 1073 PG 369
TAX PARCEL #280-4F11-1A

OWNER:
ALLEGHENY MINERAL CORP.
BOX 1022
KITTANNING, PA 16201
724-548-8101

DEED REF: DBV 2938 PG 502
PLAN REF: PBV 207, PG. 49
TAX PARCEL #280-4F70-8C

OWNER:
ALAN & ELIZABETH EMERY
150 CROCKER RD.
SLIPPERY ROCK, PA 16057
724-794-1188

NOTE:
PROPERTY SERVICED BY PUBLIC WATER.

COMMONWEALTH OF PENNSYLVANIA REGISTERED PROFESSIONAL JAMES M. SHUTY LAND SURVEYOR 35568-E

GRAPHIC SCALE
50 0 25 50 100 200
(IN FEET)
1 inch = 50 ft.

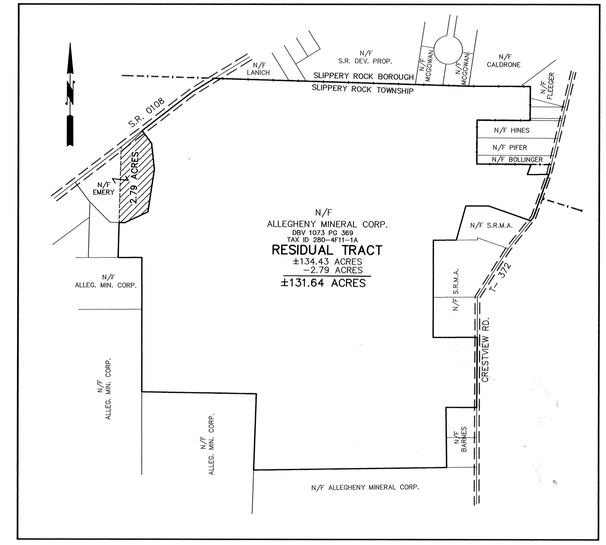

RESIDUAL MAP
SCALE: 1"= 500'

RECORDED NOV. 6, 2009	
PLAN BOOK	PAGE
317	4

NORTHERN
SURVEYORS AND ASSOCIATES
137 LINK LANE
SLIPPERY ROCK, PA 16057
(724)530-6889

Scale 1" = 50'
Date March 10, 2009
Job No. 2204

Emery Lot Line Revision
Situate in Slippery RockTownship
Butler County, Pa.
Prepared For Allegheny Mineral Corp.
Sheet No. 1 of 1

Instr: 200911090026468 11/09/2009
Pages: 1 F: $40.00 3:57PM
Richele Mustello T20090019111
Butler County Recorder FL

VICINITY SKETCH

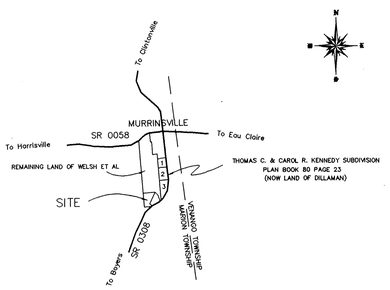

KNOW ALL MEN BY THESE PRESENTS, THAT I JOAN WELSH, JEAN SCHERER, EARNEST ZILKA, JR., MICHAEL ZILKA, AND GARRY L. DILLAMAN & KATHY DILLAMAN OF MARION TOWNSHIP OF BUTLER COUNTY, OF THE COMMONWEALTH OF PENNSYLVANIA, FOR MYSELF, MY HEIRS, EXECUTORS, ADMINISTRATORS, AND ASSIGNS, DO HEREBY ADOPT THIS AS MY PLAN OF LOTS OF MY PROPERTY, SITUATED IN MARION TOWNSHIP OF BUTLER COUNTY, OF THE COMMONWEALTH OF PENNSYLVANIA, AND DO HEREBY DEDICATE FOREVER, FOR PUBLIC USE FOR HIGHWAY, AND UTILITY PURPOSES, ALL DRIVES, ROADS, RIGHTS OF WAY, EASEMENTS, WAYS, AND OTHER PUBLIC HIGHWAYS SHOWN UPON THE PLAN, AND I HEREBY RELEASE AND FOREVER DISCHARGE THE COUNTY OF BUTLER, ITS' SUCCESSOR OR ASSIGNS, FROM ANY LIABILITY, CAUSE OF ACTION, CLAIMS, OR DAMAGES ARISING FROM OR PERTAINING TO IN ANY MANNER SAID ROADS AND RIGHTS OF WAY. THIS DEDICATION AND RELEASE SHALL BE BINDING UPON YHE ABOVE NAMED PROPERTY OWNER, HIS HEIRS, EXECUTORS, ADMINISTRATORS, ASSIGNS, AND PURCHASERS OF LOTS IN THIS PLAN.

IN WITNESS WHEREOF, I HEREUNTO SET MY HAND AND SEAL THIS 24TH DAY OF SEPTEMBER, A.D. 20 09

OWNER: Joan Scherer — OWNER: Joan M. Welsh
OWNER: Earnest C. Zilka Jr. — OWNER: Garry L. Dillaman
OWNER: Michael A. Zilka Sr. — OWNER: Kathy Dillaman

COMMONWEALTH OF PENNSYLVANIA:
COUNTY OF BUTLER:

BEFORE ME, THE SUBSCRIBER, A NOTARY PUBLIC IN AND FOR SAID STATE AND COUNTY PERSONALLY CAME THE ABOVE NAMED AND ACKNOWLEDGED THE FOREGOING RELEASE AND DEDICATION AND PLAN TO BE HIS ACT AND DEED AND DESIRED THE SAME TO BE RECORDED AS SUCH.

WITNESS MY HAND AND NOTARIAL SEAL
THIS 24TH DAY OF SEPTEMBER 2009
MY COMMISSION EXPIRES THE 27TH DAY OF MAY A.D., 20 13
NOTARY PUBLIC SIGNATURE Norman P. Straub

SEAL
COMMONWEALTH OF PENNSYLVANIA
NOTARIAL SEAL
Norman P. Straub, Notary Public
Wolf Creek Twp, Mercer County
My commission expires May 27, 2013

I, NORMAN P. STRAUB, A PROFESSIONAL LAND SURVEYOR OF THE COMMONWEALTH OF PENNSYLVANIA, DO HEREBY CERTIFY THAT THIS PLAN SHOWN HEREON IS BASED UPON ACTUAL FIELD SURVEY OF THE LAND DESCRIBED AND THAT ALL ANGLES, DISTANCES, AND COURSES ARE CORRECTLY SHOWN, THAT THE MONUMENTS AND MARKERS AS SHOWN ON THE PLAT HAVE BEEN, OR WILL BE SET, AND TO THE BEST OF MY KNOWLEDGE, THAT THIS PLAN CORRECTLY REPRESENTS THE LOTS, LANDS, STREETS, AND HIGHWAYS AS SURVEYED AND PLOTTED BY ME FOR THE OWNERS OR AGENTS.

Norman P. Straub — SURVEYORS NAME
SU-1017A — LICENSE NUMBER
09-24-09 — DATE:

COMMONWEALTH OF PENNSYLVANIA
REGISTERED PROFESSIONAL
Norman P. Straub
LAND SURVEYOR
NO. SU-1017-A

REVIEWED BY MARION TOWNSHIP THIS 21 DAY OF October, 2009

SECRETARY — CHAIRMAN Daniel K Potter

REVIEWED AND APPROVED BY THE BUTLER COUNTY PLANNING COMMISSION THIS 16TH DAY OF OCT., 2009.

SECRETARY — CHAIRMAN

BUTLER COUNTY PLANNING COMMISSION

SEE COMMENTS ON FILE AT THE BUTLER COUNTY PLANNING COMMISSSION

PLAN NUMBER 9214 SEAL

SEAL

COMMONWEALTH OF PENNSYLVANIA SS:

RECORDED IN THE OFFICE FOR THE RECORDING OF DEEDS, PLATS, ETC. IN SAID COUNTY, IN PLAN BOOK VOLUME 317 PAGE 5 AND/OR INSTRUMENT NUMBER.

GIVEN UNDER MY HAND AND SEAL THIS 9 DAY OF November, 2009.

Michele M. Mustello
RECORDER OF DEEDS

MICHELE M. MUSTELLO
RECORDER OF DEEDS
My Commission Expires First Monday in Jan 2012

RECORDER OF DEEDS
BUTLER COUNTY, PA

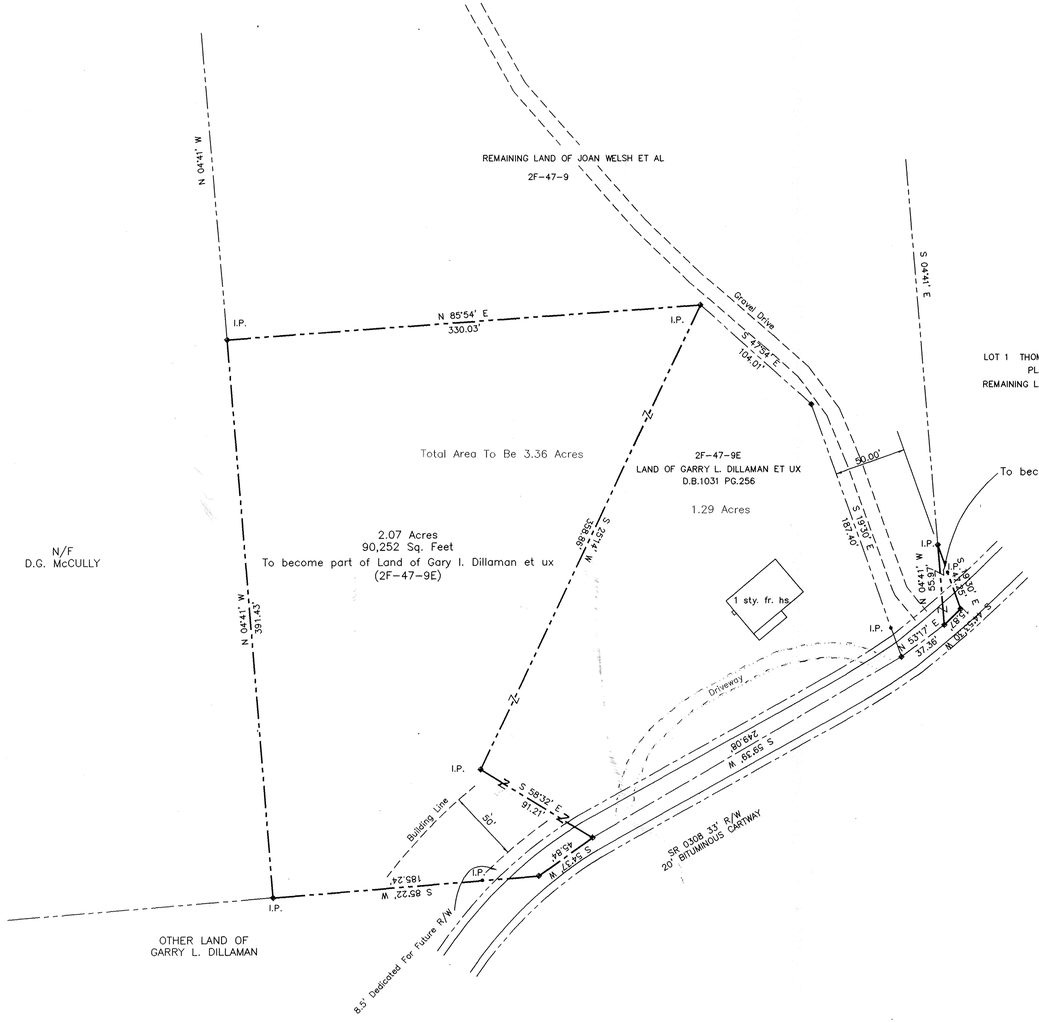

ZONING DISTRICT

SUBDIVIDER:
JOAN WELSH
c/o 175 Knock Road
Saxonburg, PA 16056

PURPOSE OF SUBDIVISION:
The purpose is to create an add on parcel as agreed upon in return for wider access to remaining land.

COUNTY MAP 2F-47 PARCEL 9
200110170029443

SUBDIVIDER:
GARRY L. DILLAMAN ET UX
2609 West Sunbury Road
Boyers, PA 16020

PURPOSE OF SUBDIVISION:
The purpose is to increase the frontage of the Welsh property so it wil be 50' wide along an existing gravel driveway in return for land to be added to remaining land.

COUNTY MAP 2F-47 PARCEL 8J
200404130011274

0' 25' 50' 100'

RECORDED NOV. 9, 2009	
PLAN BOOK	PAGE
317	5

FINAL PLAN
LOT LINE REVISION OF LAND OF
JOAN WELSH ET. AL
and
GARRY L. DILLAMAN & KATHY DILLAMAN
MARION TWP. BUTLER CO., PA

NORMAN P. STRAUB, P.E., P.L.S.
Civil Engineer & Land Surveyor
404 ELLIOTT ROAD
GROVE CITY, PA 16127 PHONE: (724) 458-9199

DATE: 7-1-09
SCALE: 1"=50'
A1143-2-21

Instr: 200911090026461
Pages: 1 F: $45.00
Michele Mustello 11/09/2009
Butler County Recorder 4:04PM
T20090019112
FL

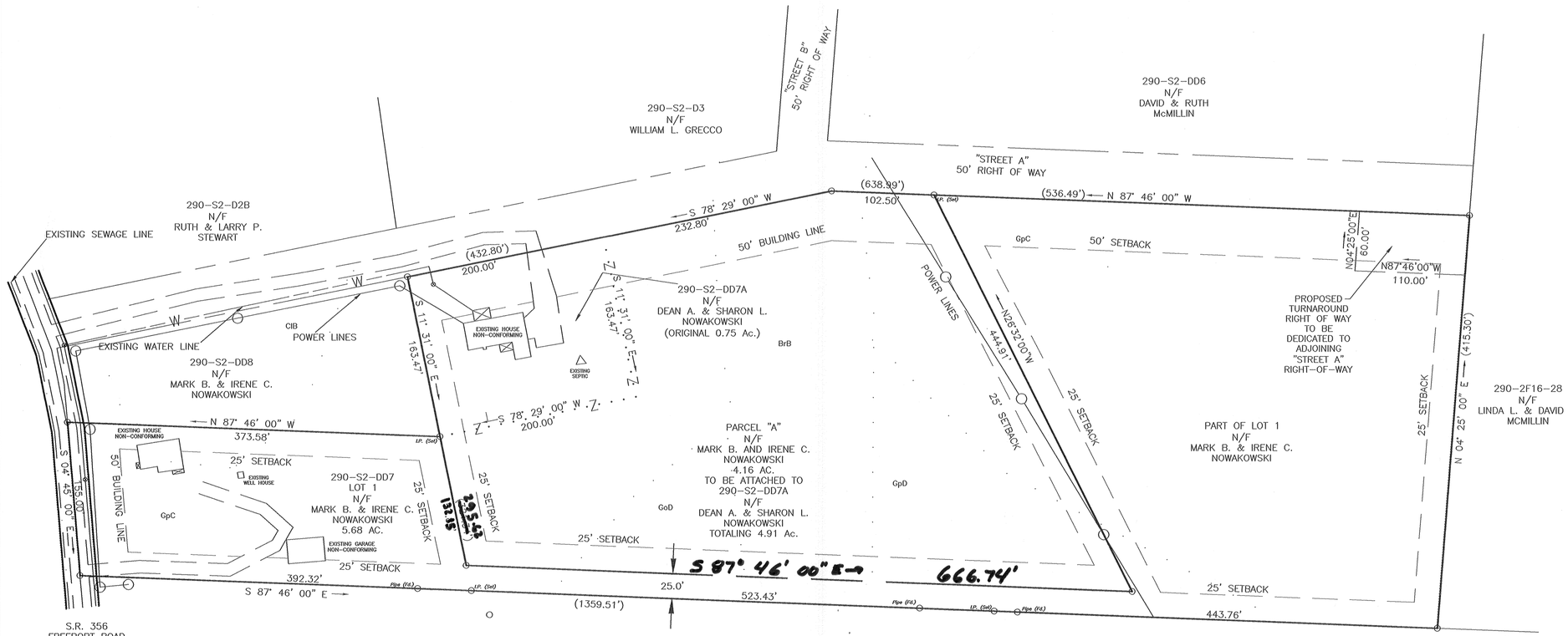

I, WILLIAM J. McGARVEY , A REGISTERED PROFESSIONAL SURVEYOR OF THE COMMONWEALTH OF PENNSYLVANIA, DO HEREBY CERTIFY, TO THE BEST OF MY KNOWLEDGE, THAT THIS PLAN AS SHOWN HEREON IS BASED UPON ACTUAL FIELD SURVEY OF THE LAND DESCRIBED AND THAT ALL ANGLES, DISTANCES, AND COURSES ARE CORRECTLY SHOWN, THAT THE MONUMENTS AND MARKERS HAVE BEEN SET AS SHOWN ON THE PLAN, AND THAT THIS PLAN CORRECTLY REPRESENTS THE LOTS, LANDS, STREETS AND HIGHWAYS AS SURVEYED AND PLOTTED BY ME FOR THE OWNERS OR AGENTS.

COMMONWEALTH OF PENNSYLVANIA REGISTERED PROFESSIONAL WILLIAM J. McGARVEY ENGINEER NO 21751-E

SEAL

COMMONWEALTH OF PENNSYLVANIA REGISTERED PROFESSIONAL WILLIAM J. McGARVEY LAND SURVEYOR RA-957-A

10/21/09
DATE

ENGINEER / SURVEYOR

KNOW ALL MEN BY THESE PRESENTS THAT MARK B. & IRENE C. NOWAKOWSKI, DEAN A. & SHARON L. NOWAKOWSKI OF THE TOWNSHIP OF SUMMIT, COUNTY OF BUTLER AND STATE OF PENNSYLVANIA FOR OURSELVES, OUR HEIRS, EXECUTORS, ADMINISTRATORS AND ASSIGNS, DO HEREBY ADOPT THIS AS OUR PLAN OF LOTS OF OUR PROPERTY, SITUATE IN THE TOWNSHIP OF SUMMIT COUNTY OF BUTLER AND STATE OF PENNSYLVANIA, AND FOR DIVERS ADVANTAGES ACCURING TO US DO HEREBY DEDICATE FOREVER, FOR PUBLIC USE FOR HIGHWAY PURPOSES, ALL DRIVES, ROADS, STREETS, LANES, AND WAYS, AND OTHER PUBLIC HIGHWAYS SHOWN UPON THE PLAN, WITH THE SAME FORCE AND EFFECT AS IF THE SAME HAD BEEN OPENED THROUGH LEGAL PROCEEDINGS, AND WE HEREBY RELEASE AND FOREVER DISCHARGE THE TOWNSHIP OF SUMMIT, THEIR SUCCESSORS, AND AS– SIGN FROM ANY LIABILITY FOR DAMAGE CAUSED BY ANY GRADING THEREOF TO ANY GRADES HERE– AFTER AT ANY TIME THEREOF ACCORDING TO SUCH ESTABLISHED GRADES. THIS DEDICATION AND RELEASE SHALL BE BINDING UPON THE ABOVE NAMED PROPERTY OWNER(S) OUR HEIRS, EXECUTORS, ADMINISTRATORS AND ASSIGNS AND PURCHASERS OF LOTS IN THIS PLAN.

IN WITNESS WHEREOF, HEREUNTO SET HAND(S) AND SEAL(S) THIS DAY OF ,200

Dean A. Nowakowski
OWNER

Sharon L. Nowakowski
OWNER

Mark B. Nowakowski
OWNER

Irene C. Nowakowski
OWNER

COMMONWEALTH OF PENNSYLVANIA:
:SS.
COUNTY OF BUTLER :

BEFORE ME, THE SUBSCRIBER, A NOTARY PUBLIC IN AND FOR SAID STATE AND COUNTY PERSONALLY CAME MARK B. NOWAKOWSKI, DEAN A. & SHARON L. NOWAKOWSKI AND ACKNOWLEDGED THE FOREGOING RELEASE AND DEDICATION AND PLAN TO BE THEIR ACT AND DEED AND DESIRED THE SAME TO BE RECORDED AS SUCH
WITNESS MY HAND AND NOTORIAL SEAL
THIS 6TH DAY OF November ,2009

COMMONWEALTH OF PENNSYLVANIA
Notarial Seal
Trisha M. Murray, Notary Public
City of Butler, Butler County
My Commission Expires July 9, 2013
Member, Pennsylvania Association of Notaries

Trisha M. Murray
NOTARY PUBLIC

REVIEWED BY THE COUNTY PLANNING COMMISSION OF THE COUNTY OF BUTLER THIS 9TH DAY OF SEPT. , 2009

SECRETARY

CHAIRMAN

BUTLER COUNTY PLANNING COMMISSION

APPROVED BY THE PLANNING COMMISSION OF THE TOWNSHIP OF SUMMIT THIS 20 DAY OF OCT. ,2009

Audrey M. Moore
SECRETARY

Vice CHAIRMAN

APPROVED BY THE BOARD OF SUPERVISORS OF THE TOWNSHIP OF SUMMIT THIS DAY OF OCT. 21 , 2009

SECRETARY

Rodney E. Scott
CHAIRMAN

THE BOARD OF SUPERVISORS OF THE TOWNSHIP OF SUMMIT HEREBY GIVES PUBLIC NOTICE THAT IN APPROVING THIS PLAN FOR RECORDING PURPOSES ONLY, THE TOWNSHIP ASSUMES NO OBLIGATIONS, LEGAL OR OTHERWISE, EXPRESSED OR IMPLIED EITHER TO ACCEPT SAID STREETS AS PUBLIC ADOPTED STREETS OR ROADS OR GRADE, PAVE AND CURB THE STREETS IN SAID PLAN, OR TO CONSTRUCT SEWERS THEREIN OR TO INSTALL ANY OTHER SUCH SERVICE ORDINARILY INSTALLED IN SUMMIT TOWNSHIP STREETS OR ROADS.

SECRETARY

Rodney E. Scott
CHAIRMAN

NOTE

THE MUNICIPALITY CAN ISSUE FINAL APPROVAL OF THE SUBDIVISION PLAN OR BUILDING PERMIT IF THE PLAN OR PERMIT CONTAINS THE WORDING THAT "A HIGHWAY OCCUPANCY PERMIT IS REQUIRED PERSUANT TO SECTION 420 OF THE STATE HIGHWAY LAW (PL 1242, No 428)"

COMMONWEALTH OF PENNSYLVANIA)
BUTLER COUNTY)

RECORDED IN THE RECORDERS OFFICE FOR THE RECORDING OF DEED PLANS, ETC IN SAID COUNTY
IN PLAN BOOK VOLUME 317 PAGE 6
GIVEN UNDER MY HAND AND SEAL THIS 9 DAY OF NOV. 2009

Michele M. Mustello
MICHELE M. MUSTELLO
RECORDER OF DEEDS
My Commission Expires First Monday in Jan 2012

RECORDED NOV. 9	2009
PLAN BOOK	PAGE
317	6

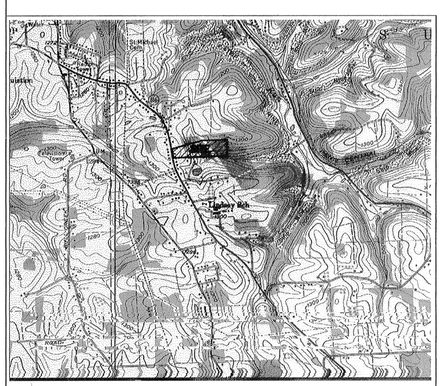

LOCATION MAP 1" = 2000'

NORTH ARROW

NOTES:
50' FRONTYARD SETBACK
25' SIDEYARD SETBACK
25' BACKYARD SETBACK

SUBJECT TO ANY OR ALL EXISTING RIGHTS OF WAY AND EASEMENTS ON RECORD.

NO KNOWN WETLANDS
NO KNOWN FLOODPLAINS OR FLOODWAYS
NO DESIGNATED OPEN SPACE
NO PRIME AGRICULTURAL LAND

THE SPRAY FIELD AREA IS A OPEN CANOPY FOREST

STREET A IS A EXISTING PRIVATE "RIGHT OF WAY"

NOTE:
ALL CONVEYANCES UNDER THIS PLAN ARE SUBJECT TO THE GRANTEES SHARING EQUALLY IN THE COSTS AND EXPENSES OF MAINTAINING ANY AND ALL RIGHTS OF THIS PLAN IN GOOD REPAIR. THE USE BY GRANTEES OF SAID RIGHTS SHALL BE LIMITED TO INGRESS, EGRESS, AND REGRESS, AND NO USE SHALL BE EXPANDED OR MODIFIED WITHOUT PRIOR WRITTEN CONSENT OF ANY AND ALL LAND–OWNERS, SHOWN IN THIS PLAN AND HAVING INTEREST IN THE RIGHT OF WAY SHOWN.

EXISTING UTILITIES:
T.W. PHILLIPS
WEST PENN POWER
PA AMERICAN WATER CO.
B.A.S.A.

PARCEL–S2–DD7 9.85 Ac.

LOT 1 5.68 Ac.
(EXISTING PUBLIC SEWER + WATER)

PARCEL "A" 4.16 TO BE ATTACHED TO
S2–DD7A TOTALING 4.91 Ac.
(PUBLIC WATER)

DEAN NOWAKOWSKI
199 ½ FREEPORT RD.
BUTLER, PA 16002
(724) 287–0982
DEED BOOK 1425 PAGE 560

MARK NOWAKOWSKI
201 FREEPORT RD.
BUTLER, PA 16002
(724) 285–4372
INST. # 200611090028642

0 60' 120'

RECORDER OF DEEDS BUTLER COUNTY PA

REVISIONS
MAY, 15 2009
SPRAY FIELD AND BUFFER JULY 2, 2009
GENERAL REVISIONS AUG. 18, 2009
GENERAL REVISIONS AUG. 27, 2009
GENERAL REVISIONS OCT. 16, 2009

W. J. McGARVEY, P.E.
172 WOODCREST ROAD
BUTLER, PA 16002 (724) 282–0363

TITLE NOWAKOWSKI LOT LINE REVISION
FOR DEAN NOWAKOWSKI
SITUATE 199 1/2 FREEPORT ROAD
SUMMIT TOWNSHIP
BUTLER COUNTY, PA

SCALE 1"=60'	DR BY T.M.S.	DRAWING NO.
DATE: 7–25–08	CK'D BY W.J.M.	6431–1

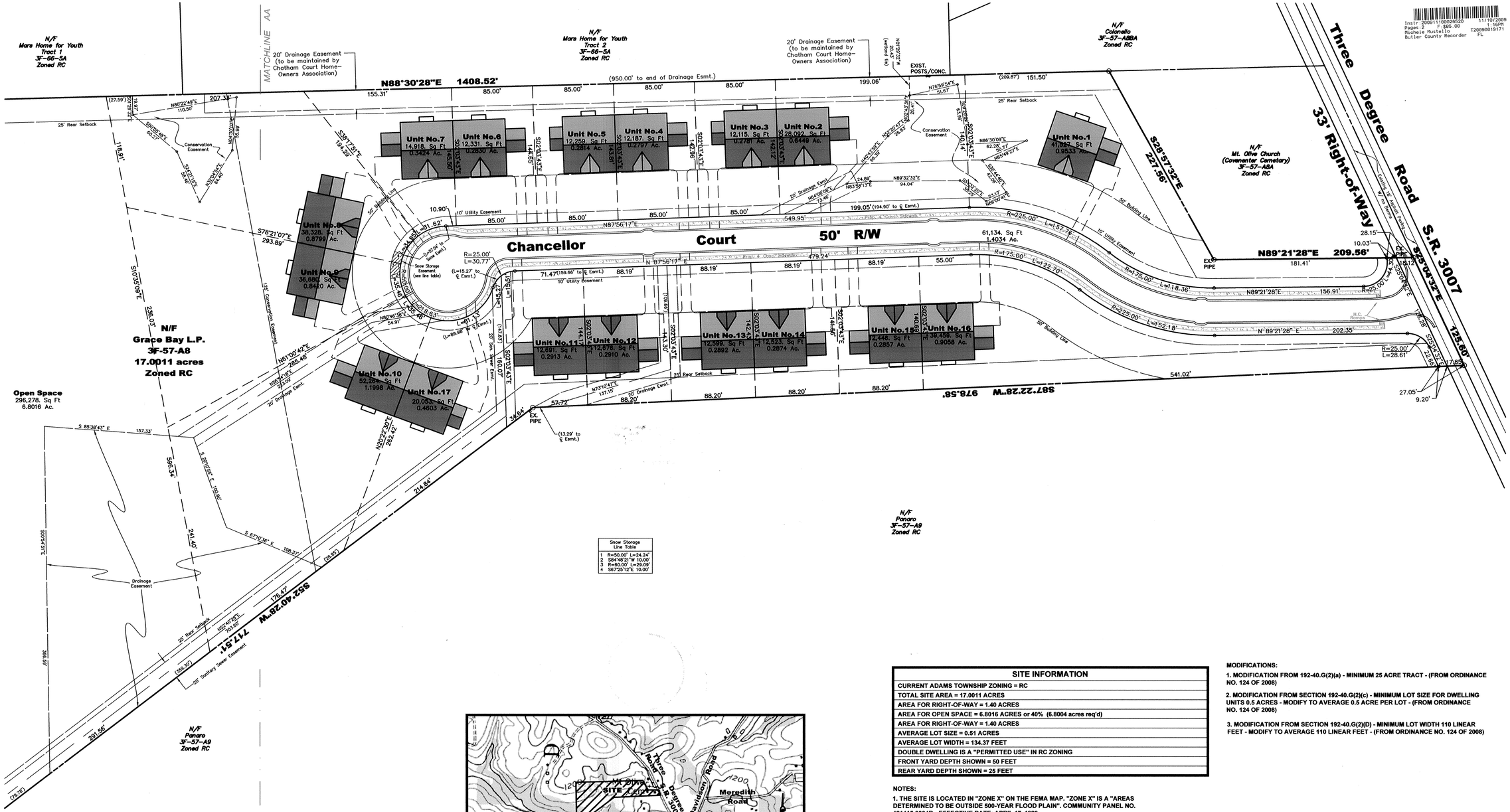

Snow Storage Line Table	
1	R=50.00' L=24.24'
2	S84°48'21"W 10.00'
3	R=40.00' L=29.09'
4	S67°25'12"E 10.00'

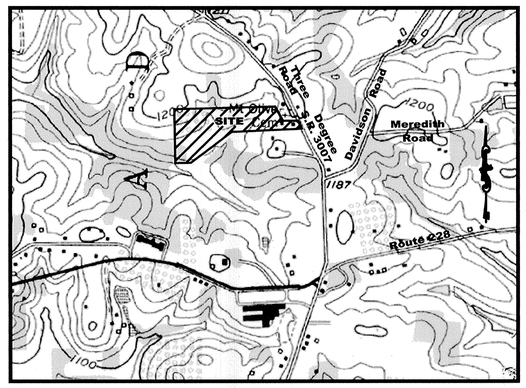

Location Map
Scale: 1" = 1000'

~ OWNER / DEVELOPER ~
GRACE BAY LIMITED PARTNERSHIP
147 LINK LANE
SLIPPERY ROCK, PA 16057

SITE INFORMATION
CURRENT ADAMS TOWNSHIP ZONING = RC
TOTAL SITE AREA = 17.0011 ACRES
AREA FOR RIGHT-OF-WAY = 1.40 ACRES
AREA FOR OPEN SPACE = 6.8016 ACRES or 40% (6.8004 acres req'd)
AREA FOR RIGHT-OF-WAY = 1.40 ACRES
AVERAGE LOT SIZE = 0.51 ACRES
AVERAGE LOT WIDTH = 134.37 FEET
DOUBLE DWELLING IS A "PERMITTED USE" IN RC ZONING
FRONT YARD DEPTH SHOWN = 50 FEET
REAR YARD DEPTH SHOWN = 25 FEET

NOTES:

1. THE SITE IS LOCATED IN "ZONE X" ON THE FEMA MAP. "ZONE X" IS A "AREAS DETERMINED TO BE OUTSIDE 500-YEAR FLOOD PLAIN". COMMUNITY PANEL NO. 421415 0004B - EFFECTIVE DATE: APRIL 17, 1989.
2. NO KNOWN OIL/GAS WELLS ON SITE.
3. ALL CONSTRUCTION SHALL BE IN ACCORDANCE WITH ADAMS TOWNSHIP MUNICIPAL STANDARDS, BUTLER COUNTY CONSERVATION DISTRICT, PENNSYLVANIA DEPARTMENT OF TRANSPORTATION, PENNSYLVANIA DEPARTMENT OF ENVIRONMENTAL PROTECTION AND ALL OTHER APPLICABLE ORDINANCES, RULES AND REGULATIONS.
4. THIS DEVELOPMENT IS TO BE CONECTED TO BREAKNECK CREEK REGIONAL AUTHORITY SANITARY SEWERS. OFFSITE SANITARY SEWER EASEMENT HAS BEEN OBTAINED IN A GRANT OF RIGHT-OF-WAY AND EASEMENT FROM MARS AREA SCHOOL DISTRICT DATED DECEMBER 11, 2007.
5. THIS DEVELOPMENT IS TO BE CONECTED TO THE MUNICIPAL WATER AUTHORITY OF ADAMS TOWNSHIP WATER LINE.
6. A HIGHWAY OCCUPANCY PERMIT IS REQUIRED, PURSUANT TO SECTION 420 OF THE STATE HIGHWAY ACT, BEFORE ACCESS TO THE ADJACENT STATE HIGHWAY WILL BE PERMITTED.
7. THE WETLAND AND STREAM AREAS SHOWN ON THE PLAN WERE DETERMINED BY ECOTUNE ENVIRONMENTAL CONSULTANTS. THE AREA WAS DELINEATED IN JUNE OF 2007.
8. BOUNDARY AND SURVEY INFORMATION TAKEN FROM SURVEY PREPARED FOR T.D. KELLY AS PREPARED BY NORTHERN SURVEYORS DATED APRIL 16, 2007.
9. ALL EXISTING ON-SITE BUILDINGS TO BE RAZED.
10. ALL DRAINAGE EASEMENTS SHALL BE MAINTAINED BY THE CHATHAM COURT HOMEOWNERS ASSOCIATION.
11. ALL DRAINAGE EASEMENTS SHALL BE MAINTAINED BY THE CHATHAM COURT HOMEOWNERS ASSOCIATION.

MODIFICATIONS:

1. MODIFICATION FROM 192-40.G(2)(a) - MINIMUM 25 ACRE TRACT - (FROM ORDINANCE NO. 124 OF 2008)
2. MODIFICATION FROM SECTION 192-40.G(2)(c) - MINIMUM LOT SIZE FOR DWELLING UNITS 0.5 ACRES - MODIFY TO AVERAGE 0.5 ACRE PER LOT - (FROM ORDINANCE NO. 124 OF 2008)
3. MODIFICATION FROM SECTION 192-40.G(2)(D) - MINIMUM LOT WIDTH 110 LINEAR FEET - MODIFY TO AVERAGE 110 LINEAR FEET - (FROM ORDINANCE NO. 124 OF 2008)

BEING A REVISION TO THE CHATHAM COURT - PLANNED COMMUNITY, REVISION NO. 1 AS RECORDED IN PLAN BOOK VOLUME 317, PAGES 15-16, INSTRUMENT NUMBER 200901250001252 IN THE BUTLER COUNTY RECORDER OF DEEDS OFFICE.

CALL BEFORE YOU DIG!
PENNSYLVANIA LAW REQUIRES
3 WORKING DAYS NOTICE FOR
CONSTRUCTION PHASE AND 10 WORKING
DAYS IN DESIGN STAGE - STOP CALL
PA SYSTEM INC. 1-800-242-1776
P.O.C.S. SERIAL NUMBER 2067195

RECORDED Nov. 10, 2009	
PLAN BOOK	PAGE
317	7

GRAPHIC SCALE
50 0 25 50 100 200
(IN FEET)
1 inch = 50 ft.

DATE	REVISION	INITIAL
9-8-09	PRD revisions	SRF

MARK D. SCHELL — LAND SURVEYOR — PENNSYLVANIA

HAMPTON
TECHNICAL ASSOCIATES, INC.
ENGINEERING LAND SURVEYORS
ESTABLISHED 1960

☐ Corporate Office
Elm Technical Center
35 Wilson Street, Suite 201
Pittsburgh, PA 15223
PHONE (412) 781-9660
FAX (412) 781-5904

☒ Mars Office
123 Ridge Road
Suite 1
Valencia, PA 16059
PHONE (724) 625-4544
FAX (724) 625-4549

www.Hampton-Tech.com

CLIENT: Grace Bay Limited Partnership
Plan for Recording
PLAN: Chatham Court - P.R.D. Revision No. 2
Adams Township
LOCATION: Butler County, Pennsylvania

DATE: Aug. 26, 2009
SCALE: 1" = 50'
DRAWN BY: SRF
CHECKED BY: SRF
FILE NAME: 7140-2.dwg
SHEET: 1 of 2
RP-1
PROJECT #: 7140

Surveyor

Notary

Adams Township

Adams Township Engineer

Butler County Planning Commission

Butler County Recorder

CORPORATE ADOPTION

KNOW ALL MEN BY THESE PRESENTS: THAT GRACE BAY L.P., BY Providence Land Co., LLC, ITS GENERAL PARTNER, A CORPORATION INCORPORATED UNDER THE LAWS OF THE COMMONWEALTH OF PENNSYLVANIA DOES HEREBY ADOPT THIS PLAN AS ITS PLAN OF LOTS OF ITS PROPERTY SITUATE IN ADAMS TOWNSHIP, BUTLER COUNTY, PENNSYLVANIA, AND FOR DIVERS ADVANTAGES ACCRUING TO IT, DOES HEREBY DEDICATE FOREVER, FOR PUBLIC USE FOR HIGHWAY PURPOSES, ALL SLOPE AREAS AND ALL DRIVES, ROADS, STREETS, LANES AND WAYS AND OTHER PUBLIC HIGHWAYS SHOWN UPON THE PLAN, WITH THE SAME FORCE AND EFFECT AS IF THE SAME HAD BEEN OPENED THROUGH LEGAL PROCEEDINGS, AND IN CONSIDERATION OF THE APPROVAL OF SAID PLAN, AND ANY FUTURE ACCEPTANCE OF SAID PUBLIC HIGHWAYS BY THE SAID COMMONWEALTH OF PENNSYLVANIA, COUNTY OF BUTLER, AND TOWNSHIP OF ADAMS, GRACE BAY L.P. HEREBY COVENANTS AND AGREES TO AND BY THESE PRESENTS DOES RELEASE AND FOREVER DISCHARGE SAID COMMONWEALTH OF PENNSYLVANIA, COUNTY OF BUTLER AND TOWNSHIP OF ADAMS, THEIR SUCCESSORS OR ASSIGNS FROM ANY LIABILITY FOR DAMAGES ARISING AND TO ARISE FROM THE APPROPRIATION OF SAID GROUND FOR PUBLIC HIGHWAYS AND THE PHYSICAL GRADING THEREOF TO ANY GRADES THAT MAY BE ESTABLISHED HEREAFTER AT ANY TIME. THIS DEDICATION AND RELEASE SHALL BE BINDING UPON GRACE BAY L.P., ITS SUCCESSORS AND ASSIGNS AND PURCHASERS OF LOTS IN THIS PLAN.

IN WITNESS WHEREOF, THE SAID CORPORATION HAS CAUSED ITS CORPORATE SEAL TO BE AFFIXED BY THE HAND OF ITS PRESIDENT AND SAME TO BE ATTESTED BY ITS SECRETARY THIS 29th DAY OF October, 2009.

GRACE BAY L.P.

BY: Providence Land Co, LLC INC., ITS GENERAL PARTNER

BY: _____, PRESIDENT

CORPORATION ACKNOWLEDGEMENT

COMMONWEALTH OF PENNSYLVANIA] SS:
COUNTY OF BUTLER]

BEFORE ME, THE SUBSCRIBER, A NOTARY PUBLIC IN AND FOR SAID COMMONWEALTH AND COUNTY PERSONALLY APPEARED Timothy D. Kelly, PRESIDENT, ___GENERAL PARTNER OF GRACE BAY L.P., WHO BEING DULY SWORN, DEPOSETH AND SAID THAT HE WAS PERSONALLY PRESENT AT THE EXECUTION OF THE ADOPTION, RELEASE AND DEDICATION AND SAW THE COMMON AND CORPORATE SEAL OF THE SAID CORPORATION DULY AFFIXED AND THAT THE ABOVE RELEASE AND DEDICATION WAS DULY SIGNED AND SEALED BY AND AS FOR THE ACT AND DEED OF SAID GRACE BAY L.P., FOR THE USES AND PURPOSES THEREIN MENTIONED AND THAT THE NAME OF THIS DEPONENT SUBSCRIBED TO THE SAID RELEASE AND DEDICATION AS PRESIDENT OF SAID CORPORATION, IN ATTESTATION OF THE DUE EXECUTION AND DELIVERY OF SAID RELEASE AND DEDICATION IS THIS DEPONENT'S OWN AND PROPER AND RESPECTIVE HANDWRITING.

Partner
TITLE OF OFFICER:

SWORN AND SUBSCRIBED BEFORE ME THIS DAY.

WITNESS MY HAND AND NOTARIAL SEAL THIS 29th DAY OF October, 2009

MY COMMISSION EXPIRES THE 15th DAY OF August, 2011.

NOTARY PUBLIC

COMMONWEALTH OF PENNSYLVANIA
Notarial Seal
Amanda R. Ruckdeschel, Notary Public
Worth Twp., Butler County
My Commission Expires Aug. 15, 2011
Pennsylvania Association of Notaries

TITLE CLAUSE

GRACE BAY L.P., BY Providence Land Co, LLC, ITS GENERAL PARTNER, OWNERS OF THE CHATHAM COURT - P.R.D. REVISION NO. 2, DO HEREBY CERTIFY THAT THE TITLE OF THIS PROPERTY IS IN THE NAME OF GRACE BAY L.P., AS RECORDED IN INSTRUMENT NUMBER 200709170024231 IN THE BUTLER COUNTY RECORDER OF DEEDS OFFICE.

GRACE BAY L.P.

BY: Providence Land Co, LLC INC., ITS GENERAL PARTNER

BY: _____, PRESIDENT

MORTGAGE CLAUSE

WE, FARMERS AND MERCHANTS BANK OF WESTERN PA, MORTGAGEE OF THE PROPERTY EMBRACED IN CHATHAM COURT - P.R.D. REVISION NO. 2, DO HEREBY CONSENT TO THE RECORDING OF SAID PLAN IN THE RECORDER OF DEEDS OFFICE OF BUTLER COUNTY, PENNSYLVANIA, AND TO THE DEDICATIONS AND COVENANTS APPEARING HEREON.

Edward M. Wirfel
MORTGAGEE Sr. V.P.

WITNESS

SURVEYOR

I, MARK B. SCHMIDT, A REGISTERED PROFESSIONAL SURVEYOR OF THE COMMONWEALTH OF PENNSYLVANIA, DO HEREBY CERTIFY, TO THE BEST OF MY KNOWLEDGE, THAT THIS PLAN AS SHOWN HEREON IS BASED UPON ACTUAL FIELD SURVEY OF THE LAND DESCRIBED AND THAT ALL ANGLES, DISTANCES AND COURSES ARE CORRECTLY SHOWN, THAT THE MONUMENTS AND MARKERS HAVE BEEN SET AS SHOWN ON THE PLAN, AND THAT THIS PLAN CORRECTLY REPRESENTS THE LOTS, LANDS, STREETS AND HIGHWAYS AS SURVEYED AND PLOTTED BY ME FOR THE OWNERS OR AGENTS.

MARK B. SCHMIDT — SU 38950-E — REGISTRATION NO. — 10-27-2009

ADAMS TOWNSHIP SUPERVISORS

THE BOARD OF SUPERVISORS OF THE TOWNSHIP OF ADAMS HEREBY GIVES PUBLIC NOTICE THAT IN APPROVING THIS PLAN FOR RECORDING PURPOSES ONLY, THE TOWNSHIP OF ADAMS ASSUMES NO OBLIGATIONS, LEGAL OR OTHERWISE, EXPRESSED OR IMPLIED EITHER TO ACCEPT SAID STREETS AS TOWNSHIP STREETS OR ROADS OR GRADE, PAVE AND CURB THE STREETS IN SAID PLAN, OR TO CONSTRUCT SEWERS THEREIN OR TO INSTALL ANY OTHER SUCH SERVICE ORDINARILY INSTALLED IN TOWNSHIP STREETS OR ROADS.

APPROVED BY THE BOARD OF SUPERVISORS OF THE TOWNSHIP OF ADAMS THIS 26th DAY OF October, 2009.

SECRETARY — CHAIRMAN

SUPERVISOR — SUPERVISOR

SUPERVISOR — SUPERVISOR

ADAMS TOWNSHIP PLANNING COMMISSION

REVIEWED BY THE PLANNING COMMISSION OF THE TOWNSHIP OF ADAMS THIS ___ DAY OF OCT 7, 2009.

SECRETARY — CHAIRMAN

ADAMS TOWNSHIP MUNICIPAL ENGINEER

I, Ronald Olsen, A REGISTERED PROFESSIONAL ENGINEER, THE TOWNSHIP ENGINEER OF THE TOWNSHIP OF ADAMS, DO HEREBY CERTIFY THAT THIS SUBDIVISION PLAN MEETS ALL THE ENGINEERING AND DESIGN REQUIREMENTS OF THE TOWNSHIP SUBDIVISION AND ZONING ORDINANCE EXCEPT AS DEPARTURES HAVE BEEN AUTHORIZED BY THE APPROVING AUTHORITY.

DATE — REG. NO. — SIGNATURE — (SEAL) 26400 E

BUTLER COUNTY PLANNING

REVIEWED BY THE BUTLER COUNTY PLANNING COMMISSION THIS 28TH DAY OF OCTOBER, 2009.

SECRETARY — CHAIRMAN, BUTLER COUNTY PLANNING COMMISSION

BUTLER COUNTY RECORDER

COMMONWEALTH OF PENNSYLVANIA] SS:
COUNTY OF BUTLER]

RECORDED IN THE OFFICE OF THE RECORDER OF DEEDS OF THE COUNTY OF BUTLER, COMMONWEALTH OF PENNSYLVANIA, IN PLAN BOOK VOLUME 317, PAGE(S) 7-8

GIVEN UNDER MY HAND AND SEAL THIS 10 DAY OF Nov., 2009

(SEAL) RECORDER OF DEEDS

MICHELE M. MUSTELLO
RECORDER OF DEEDS
My Commission Expires First Monday in Jan 2012

RECORDER OF DEEDS — BUTLER COUNTY, PA.

CALL BEFORE YOU DIG!
PENNSYLVANIA LAW REQUIRES 3 WORKING DAYS NOTICE FOR CONSTRUCTION PHASE AND 10 WORKING DAYS IN DESIGN STAGE - STOP CALL

PA ONE CALL SYSTEM INC. 1-800-242-1776

P.O.C.S. SERIAL NUMBER 2067195

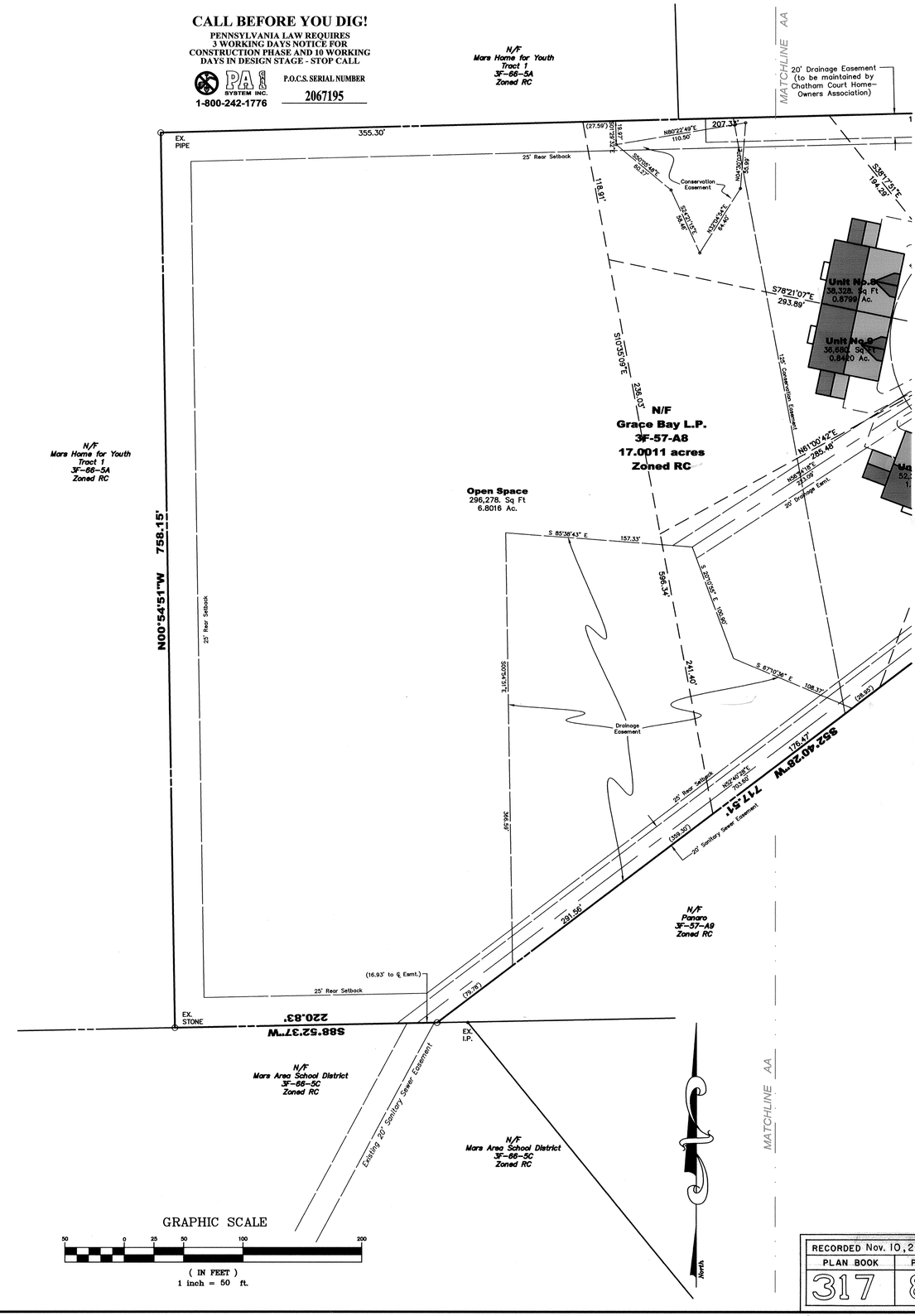

GRAPHIC SCALE
50 0 25 50 100 200
(IN FEET)
1 inch = 50 ft.

BEING A REVISION TO THE CHATHAM COURT - PLANNED COMMUNITY REVISION No. 1 PLAN AS RECORDED IN P.B.V. 312, PAGES 15-16, INSTRUMENT NUMBER 200901280001252 IN THE BUTLER COUNTY RECORDER OF DEEDS OFFICE.

DATE	REVISION	INITIAL
9-3-09	PRD revisions	SRF

HAMPTON TECHNICAL ASSOCIATES, INC.
Mars Office: 123 Ridge Road, Suite B, Valencia, PA 16059 — PHONE (724) 625-4544, FAX (724) 625-4549
Corporate Office: Elm Technical Center, 35 Wilson Street, #201, Pittsburgh, PA 15223 — PHONE (412) 781-9660, FAX (412) 781-5904
ENGINEERING LAND SURVEYORS — ESTABLISHED 1960 — www.Hampton-Tech.com

CLIENT: Grace Bay Limited Partnership
PLAN: Plan for Recording Chatham Court - P.R.D. Revision No. 2
LOCATION: Adams Township Butler County, Pennsylvania

DATE: Aug. 26, 2009
SCALE: 1" = 50'
DRAWN BY: SRF
CHECKED BY: SRF
FILE NAME: 7140-2.dwg
SHEET: 2 of 2
RP-2
PROJECT #: 7140

RECORDED Nov. 10, 2009	
PLAN BOOK	PAGE
317	8

STATE SYSTEM OF HIGHER EDUCATION

COMMONWEALTH OF PENNSYLVANIA
SLIPPERY ROCK UNIVERSITY

Dr. John C. Cavanaugh, Chancellor

SEPTEMBER 01, 2009

SLIPPERY ROCK UNIVERSITY STUDENT UNION

PROJECT No. UP-269.1



DRAWING LIST

00.0	COVER SHEET
C2.1	MATERIALS PLAN
C2.4	GRADING AND DRAINAGE PLAN
C3.1	ENLARGEMENT PLAN
C3.2	ENLARGEMENT PLAN
C121	UTILITY PLAN
C131	EROSION & SEDIMENTATION CONTROL PLAN
C132	EROSION & SEDIMENTATION CONSTRUCTION PLAN
C133	EROSION & SEDIMENTATION CONSTRUCTION PLAN
C601	SITE DETAILS PLAN
C4.1	SITE DETAILS
C4.2	SITE DETAILS
L1.1	PLANTING PLAN
L1.2	PLANTING DETAILS

OWNER'S ADOPTION

KNOW ALL MEN BY THESE PRESENTS, that WE, SLIPPERY ROCK UNIVERSITY, of the Township of Slippery Rock County of Butler, and Commonwealth of Pennsylvania, for ourselves, our heirs, executors, administrators and assigns, do hereby adopt this plan as our property, situate in the Township of Slippery Rock, County of Butler and Commonwealth of Pennsylvania.

IN WITNESS WHEREOF, We hereunto set our hands and seals this 4 day of NOVEMBER, 2009.

ATTEST:

ACKNOWLEDGMENT

COMMONWEALTH OF PENNSYLVANIA
COUNTY OF BUTLER:

Before me, the subscriber, a Notary Public in and for said State and County, personally appeared the above named _____ and acknowledged the foregoing Adoption and Plan to be his act and deed, and desired the same to be recorded as such.

WITNESS My hand and notarial seal this 4th day of _____, 2009.

Notary Public

My commission expires the 5th day of March, A.D., 2013

COMMONWEALTH OF PENNSYLVANIA
Notarial Seal
Claudia C. Fletcher, Notary Public
Slippery Rock Boro, Butler County
My Commission Expires March 19, 2013
Member, Pennsylvania Association of Notaries

ENGINEER'S CERTIFICATE

I do hereby certify that the plan meets the engineering and design requirements of the applicable ordinances of Slippery Rock Township, except as departures have been authorized by the appropriate officials of the Township.

10-30-09

SEAN M. KONNELLY, P.E., REG. NO PE062433 DATE

APPROVAL BY THE SLIPPERY ROCK TOWNSHIP PLANNING COMMISSION

The Slippery Rock Township Planning Commission has reviewed and recommends approval of this plan of subdivision on this 10th day of November, 2009.

Secretary Commission — Chairman, Planning

APPROVAL BY THE SLIPPERY ROCK TOWNSHIP BOARD OF SUPERVISORS

The Board of Supervisors of the Township of Slippery Rock hereby gives public notice that in approving this plan for recording purposes only, the Township assumes no obligations, legal or otherwise, expressed or implied either to accept said streets as township streets or roads or grade, pave and curb the streets in said plan, or to construct sewers therein or to install any other such service ordinarily installed in Township streets or roads.

Approved by the Slippery Rock Township Board of Supervisors this 16th day of November, 2009.

Secretary/Supervisors — Chairman, Board of

BUTLER COUNTY PLANNING COMMISSION

Reviewed by the Butler County Planning Commission at a meeting held this 10th day of SEPT, 2009.

Secretary Commission — Chairman, Planning

BUTLER COUNTY PLANNING COMMISSION

PROOF OF RECORDING

Commonwealth of Pennsylvania } ss:
County of Butler }

Recorded in the office for the recording of deeds, plats, etc. in said county, in plan book volume 317 page(s) 9-10 and/or instrument number.

Given under my hand and seal this 12th day of November 20 09

(RECORDER OF DEEDS)

MICHELE M. MUSTELLO
RECORDER OF DEEDS
My Commission Expires First Monday in Jan 2012

RECORDER OF DEEDS BUTLER COUNTY, PA

Instr: 200911120026881 11/12/2009
Pages: 2 F: $85.00 2:43PM
Michele Mustello 720090019269
Butler County Recorder PL

RECORDED Nov. 12, 2009
PLAN BOOK 317 PAGE 9

CLIENT
SLIPPERY ROCK UNIVERSITY

1 MORROW WAY
SLIPPERY ROCK, PA 16057
TEL: 1-800-SRU-9111

DESIGN ARCHITECT
LANDSCAPE ARCHITECT
DESIGN CIVIL ENGINEER
SASAKI ASSOCIATES

64 PLEASANT STREET

WATERTOWN, MA 02472
WWW.SASAKI.COM
TEL: 617-926-3300

ARCHITECT OF RECORD
DRS ARCHITECTS, INC.

ONE GATEWAY CENTER
SEVENTEENTH FLOOR
PITTSBURGH, PA 15222
WWW.DRSARCHITECTS.COM
TEL: 412-391-4050

STRUCTURAL ENGINEER
ATLANTIC ENGINEERING CONSULTANTS

650 SMITHFIELD STREET
SUITE 1200
PITTSBURGH, PA 15222
WWW.AESPJ.COM
TEL: 412-339-9000

ELECT. ENGINEERS
CJL ENGINEERING

1550 CORAPOLIS HEIGHTS ROAD
SUITE 340
MOON TWP, PA 15108
WWW.CJLENGINEERING.COM
TEL: 412-262-1220

CIVIL ENGINEER OF RECORD
GATEWAY ENGINEERS

400 HOLIDAY DRIVE
SUITE 300
PITTSBURGH, PA 15220
WWW.GATEWAYENGINEERS.COM
TEL: 412-921-4030

CONSTRUCTION MANAGER/ ESTIMATOR
CRAWFORD CONSULTING

239 HIGHLAND AVE
E. PITTSBURGH, PA 15112
WWW.CRAWFORDCONSULTINGSERVICES.COM
TEL: 412-823-0400

No.	Description	Date	No.	Description	Date	No.	Description	Date
DWG ISSUE & REVISION HISTORY			DWG ISSUE & REVISION HISTORY			DWG ISSUE & REVISION HISTORY		

Engineer

Architect of Record

DRS Architects, Inc.
One Gateway Center
Seventeenth Floor
Pittsburgh, PA 15222
T. 412.391.4850
F. 412.391.4815
www.drsarchitects.com

Design Architect

SASAKI
Interdisciplinary Design
90 North Point Street Suite B300 Ghirardelli Square
Mustard Building San Francisco California 94109 USA
t 415 776 7272 f 415 202 8970 w www.sasaki.com
64 Pleasant Street, Watertown, Massachusetts 02472 USA
t 617 926 3300 f 617 924 2748 w www.sasaki.com

Stamp

Key Plan

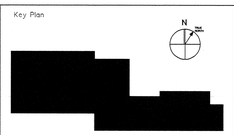

Project Title/Client:
SLIPPERY ROCK UNIVERSITY
STUDENT UNION

1 Morrow Way
Slippery Rock University
Slippery Rock, PA 16057

Drawing Title
COVER SHEET

Project No.	2083.06
Drawn By:	RDG
Checked By:	JJP
Approved By:	XXX
Date:	9/01/2009
Scale:	AS NOTED

Drawing No.
00.0

GRADING AND DRAINAGE NOTES

1. THE CONTRACTOR IS SPECIFICALLY CAUTIONED THAT THE LOCATION AND/OR ELEVATION OF EXISTING UTILITIES AND STRUCTURES, AS SHOWN ON THESE PLANS, IS BASED ON RECORDS OF VARIOUS UTILITY COMPANIES AND, WHERE POSSIBLE, MEASUREMENTS TAKEN IN THE FIELD. THIS INFORMATION IS NOT TO BE RELIED ON AS BEING EXACT OR COMPLETE. THE CONTRACTOR, PRIOR TO THE START OF CONSTRUCTION, SHALL VERIFY THE LOCATION OF ALL UNDERGROUND UTILITIES AND STRUCTURES IN THE FIELD. THE CONTRACTOR MUST CONTACT THE APPROPRIATE UTILITY COMPANY, ANY GOVERNING PERMITTING AUTHORITY, AND "PENNSYLVANIA ONE CALL SYSTEM, INC." AT LEAST 72 HOURS PRIOR TO ANY EXCAVATION WORK TO REQUEST THE EXACT FIELD LOCATION OF UTILITIES AND THE ENGINEER SHALL BE NOTIFIED, IN WRITING, OF ANY UTILITIES INTERFERING WITH THE PROPOSED CONSTRUCTION AND APPROPRIATE REMEDIAL ACTIONS TAKEN BEFORE PROCEEDING WITH THE WORK. IT SHALL BE THE RESPONSIBILITY OF THE CONTRACTOR TO RELOCATE ALL EXISTING UTILITIES WHICH CONFLICT WITH THE PROPOSED IMPROVEMENTS SHOWN ON THE PLAN.
2. EXISTING UTILITY INFORMATION AND TOPOGRAPHY IS COMPILED FROM SURVEY DRAWING PROVIDED BY GATEWAY ENGINEERS AND EXISTING CONDITIONS PLAN PROVIDED BY CLIENT.
3. THE CONTRACTOR SHALL BE RESPONSIBLE FOR ESTABLISHING AND MAINTAINING ALL CONTROL POINTS AND BENCH MARKS NECESSARY FOR THE WORK.
4. ALL CATCH BASINS ON SITE SHALL BE EQUIPPED WITH GAS/OIL HOODS AND 4-FOOT SUMPS.
5. ALL STORM DRAINAGE PIPES SHALL BE REINFORCED CONCRETE PIPE UNLESS NOTED OTHERWISE.
6. ALL SERVICE CONNECTIONS SHALL BE SMOOTH WALLED CORRUGATED POLYETHYLENE (HDPE) PIPE UNLESS NOTED OTHERWISE.
7. A MINIMUM OF 18-INCH VERTICAL CLEARANCE SHALL BE MAINTAINED WHERE WATER SERVICES CROSS STORM DRAIN LINES. WATER SERVICES SHALL BE ENCASED IN CONCRETE REGARDLESS OF CLEARANCE WHEN PASSING BELOW STORM DRAIN LINES. ENCASEMENT SHALL EXTEND ALONG WATER SERVICE A MINIMUM DISTANCE OF 10-FEET FROM THE CROSSING POINT OF THE OTHER PIPE AS MEASURED NORMALLY FROM ALL POINTS ALONG THE PIPE.
8. SEDIMENTATION CONTROL AREAS SHALL BE PROVIDED AT ALL OUTFALLS TO THE DETENTION BASIN.
9. COORDINATES REFER TO THE CENTERS OF STRUCTURES UNLESS OTHERWISE NOTED OR DETAILED.
10. ALL SERVICE CONNECTIONS I.E., ROOF AND CANOPY DRAINS, SHALL BE INSTALLED TO A POINT 10-FEET FROM THE BUILDING WALL UNLESS OTHERWISE NOTED OR DETAILED.
11. CORRUGATED POLYETHYLENE PIPE SHALL CONFORM WITH AASHTO DESIGNATIONS M294 AND M252, SHALL BE MANUFACTURED WITH HIGH-DENSITY POLYETHYLENE PLASTIC AND SHALL BE ADS N-12 PIPE AS MANUFACTURED BY ADVANCE DRAINAGE SYSTEM, INC. OR HANCOR HI Q PIPE AS MANUFACTURED BY HANCOR, INC. OR APPROVED EQUAL, UNLESS OTHERWISE NOTED OR DETAILED.
12. REINFORCED CONCRETE PIPE SHALL CONFORM TO ASTM STANDARDS, DESIGNATION C76, CLASS III AND SHALL MEET H-20 LOADING REQUIREMENTS, UNLESS OTHERWISE NOTED OR DETAILED.
13. FINAL GRADING AND GABION WALL DOCUMENTATION TO BE COORDINATED.

LEGEND:

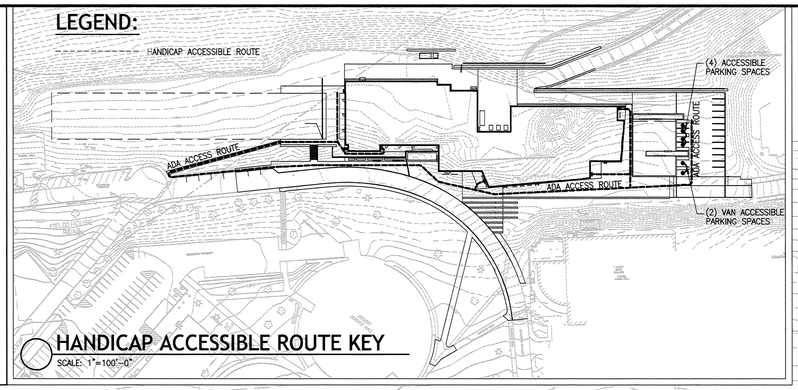

HANDICAP ACCESSIBLE ROUTE KEY
SCALE: 1"=100'-0"

CB-304 RIM=1341.00 INV OUT=1336.88
CB-305 RIM=1341.00 INV OUT=1336.88
DMH-307 RIM=1341.80 INV A IN=1334.85 INV B IN=1336.51 INV OUT=1330.40
CB-303 RIM=1345.75 INV IN=1341.63 INV OUT=1337.50
CB-302 RIM=1354.80 INV OUT=1345.00
DMH-301 RIM=1342.50 INV IN=1338.30 INV OUT=1338.20
CB-301 RIM=1342.50 INV OUT=1338.37
DMH-304 RIM=1326.60 INV IN=1322.48 INV OUT=1322.35
CB-309 RIM=1329.00 INV OUT=1321.50 PROTECT AND MAINTAIN EXISTING CATCH BASIN AND DRAIN LINE. CONTRACTOR TO VERIFY LOCATION OF EXISTING CATCH BASIN.
SEE ENLARGEMENT PLAN 'C' (1/C3.2, 1/C3.3)
TW1354.96 BW1348.00
TW1354.96 BW1353.25
TW1354.96 BW1341.10
TW1339.28 BW1327.82
TW1339.28 BW1328.46
1328.41 TC 1327.90 BC
DMH-303 RIM=1341.50 INV A IN=1337.38 INV B IN=1336.50 INV C IN=1336.75 INV OUT=1333.66
TW1342.56 BW1341.17
TW1354.98 BW1343.00
TC/BC1341.10
TC1341.88 BC1341.38
TD-301 RIM=1341.00 INV OUT=1336.78
DMH-305 RIM=1341.30 INV IN=1337.18 INV OUT=1337.08
DMH-306 RIM=1341.20 INV A IN=1336.54 INV B IN=1336.79 INV OUT=1336.44
DMH-302 RIM=1341.20 INV IN=1337.07 INV OUT=1336.98
AD-302 RIM=1341.25 INV OUT=1337.0
TOP OF CURB TO MEET GRADE OF CONCRETE LANDING
DRAIN MAINHOLE TYP. (4/C4.1)
AREA DRAIN AT PAVED AREAS (5/C4.2)
AREA DRAIN AT PLAZA AREA (4/C4.2)
AREA DRAIN AT LAWN AREA (3/C4.2)
+FF 1342.00
+FF 1327.00
HIGH POINT TC1342.08 BC1341.58
TRENCH DRAIN (7/C4.1)
CATCH BASIN TYP. (5/C4.1)
WATERQUALITY RIM=1335.70 INV IN=1331.58 INV OUT=1325.05 (6/C4.1)
UNDERGROUND RETENTION BASIN (8/C4.1)
PUMP MANHOLE (1/C4.2)
OUTLET CONTROL STRUCTURE (3/C4.1)
UNDERDRAIN TYPE 2 (10/C4.1)
CLEANOUT TYP. (2/C4.2)
ACCESS MANHOLE TYPICAL
OCS-301 RIM=1325.90 INV IN=1319.0 INV OUT=1319.0
CB-308 RIM=1323.80 INV OUT=1317.20
DMH-313 RIM=1321.00 INV IN=1314.79 INV IN=1316.88 INV IN=1316.88 INV OUT=1301.75
DMH-EXISTING RIM=1306.0 INV IN=1301.33 INV OUT=1301.23
DMH-312 RIM=1325.60 INV A IN=1317.84 INV B IN=1321.11 INV C IN=1316.11 INV OUT=1316.00
DMH-311 RIM=1326.30 INV IN=1318.65 INV OUT=1318.55
10" ROOF DRAIN RD-301 INV=1322.28
DMH-308 RIM=1330.30 INV A IN=1326.18 INV B IN=1326.80 INV OUT=1325.92
SEE ENLARGEMENT PLAN 'B' (2/C3.3, 2/C3.2)
CB-307 RIM=1327.90 INV OUT=1323.76
DMH-309 RIM=1327.80 INV A IN=1323.68 INV B IN=1323.58 INV C IN=1323.43 INV OUT=1322.47
DMH-310 RIM=1325.0 INV IN=1320.63 INV OUT=1320.53
SEE ENLARGEMENT PLAN 'A' (1/C3.1)
CB-306 RIM=1331.60 INV OUT=1326.83
INVERT = 1327.6
MAINTAIN AND PROTECT EXISTING TREE, TYP.
PRIOR TO CONSTRUCTION, THE CONTRACTOR SHALL EXCAVATE TEST PITS TO DETERMINE THE NUMBER, CONFIGURATION, AND HORIZONTAL AND VERTICAL LOCATION OF THE EXISTING STEAM LINES IN THIS LOCATION. THE CONTRACTOR SHALL SUBMIT THIS INFORMATION TO THE ARCHITECT.
CONTRACTOR TO VERIFY INVERT ELEVATION PRIOR TO CONSTRUCTION AND SUBMIT INFORMATION TO ARCHITECT

CB-301 TO DMH-301	6.7 LF of 12" HDPE
DMH-301 TO DMH-303	60.5 LF of 12" HDPE
DMH-302 TO DMH-303	22.8 LF of 12" HDPE
TD-301 TO DMH-303	14.0 LF of 12" HDPE
DMH-303 TO WQU-301	91.6 LF of 12" HDPE
WQU-301 TO DMH-304	102.7 LF of 12" HDPE
DMH-304 TO DETENTION SYSTEM	86.0 LF of 12" HDPE
DETENTION SYSTEM TO OCS-301	7.7 LF of 12" HDPE
OCS-301 TO DMH-312	44.8 LF of 12" HDPE

CB-302 TO CB-303	131.1 LF of 12" HDPE
CB-303 TO DMH-305	11.7 LF of 12" HDPE
DMH-305 TO DMH-306	54.4 LF of 12" HDPE
CB-304 TO DMH-306	8.6 LF of 12" HDPE
DMH-306 TO DMH-307	158.5 LF of 12" HDPE
CB-305 TO DMH-307	37.1 LF of 12" HDPE
DMH-307 TO DMH-308	144.8 LF of 12" HDPE
CB-306 TO DMH-308	65.1 LF of 12" HDPE
DMH-308 TO DMH-309	135.0 LF of 12" HDPE
CB-307 TO DMH-309	19.9 LF of 12" HDPE
DMH-309 TO DMH-310	92.0 LF of 15" HDPE
DMH-310 TO DMH-311	94.0 LF of 15" HDPE
DMH-311 TO DMH-312	244.4 LF of 18" RCP
DMH-312 TO DMH-313	81.3 LF of 18" HDPE
CB-308 TO DMH-313	12.2 LF of 18" HDPE
CB-309 TO DMH-313	185.4 LF of 18" HDPE
DMH-313 TO DMH-EXISTING	24.2 LF of 18" HDPE

LEGEND

	LIMIT OF WORK
D	PROPOSED DRAINAGE LINE
	PROPOSED DRAINAGE INLET (CB)
	PROPOSED DRAINAGE MANHOLE (DMH)
	PROPOSED AREA DRAIN (AD)
	PROPOSED TRENCH DRAIN (TD)
+	PROPOSED SPOT GRADE
1345	EXISTING MAJOR CONTOUR
1342	EXISTING MINOR CONTOUR
1345	PROPOSED MAJOR CONTOUR
1342	PROPOSED MINOR CONTOUR
BC	BOTTOM OF CURB
TC	TOP OF CURB
BW	BOTTOM OF WALL
TW	TOP OF WALL
	1" IRRIGATION LINE (TYPICAL)
	EXISTING TREE TO REMAIN

RECORDED Nov. 12, 2009
PLAN BOOK 317 PAGE 10

CONSTRUCTION DOCUMENTS

No.	Description	Date

DWG ISSUE & REVISION HISTORY

No.	Description	Date

DWG ISSUE & REVISION HISTORY

No.	Description	Date
	L & I PERMIT SET	06-01-09

DWG ISSUE & REVISION HISTORY

Engineer:

Architect:

SASAKI
Architects, Landscape Architects and P.E., P.C.
64 Pleasant Street, Watertown, Massachusetts 02472 USA
f 617 924 2748 w www.sasaki.com

Stamp:

Key Plan

0' 15' 30' 60'
SCALE: 1" = 30'

Project Title/Client:

Slippery Rock University Student Union

Slippery Rock University
1 Morrow Way
Slippery Rock, PA 16057

Drawing Title:

GRADING AND DRAINAGE PLAN

Project No. 64468.10
Drawn By: GAD
Checked By: WAD
Approved By:
Date: SEPTEMBER 15, 2009
Scale:

Drawing No. **C2.4**

SIGN IN BLACK FELT TIP PEN ONLY.

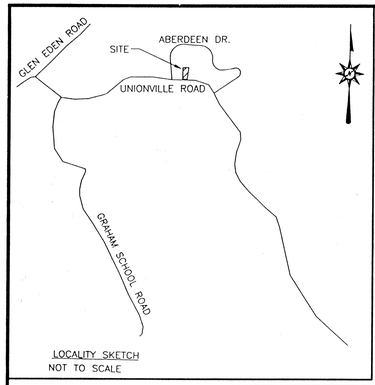

LOCALITY SKETCH
NOT TO SCALE

REVIEWED BY THE COUNTY PLANNING COMMISSION OF THE COUNTY OF BUTLER THIS 24TH DAY OF AUGUST 2009

SECRETARY CHAIRMAN

I, Jason Kratsas, A REGISTERED PROFESSIONAL ENGINEER, THE TOWNSHIP ENGINEER OF THE TOWNSHIP OF CRANBERRY, DO HEREBY CERTIFY THAT THIS DEVELOPMENT PLAN MEETS ALL OF THE ENGINEERING AND DESIGN REQUIREMENTS OF BOTH THE "SUBDIVISION & LAND DEVELOPMENT ORDINANCE" AND THE "ZONING ORDINANCE", EXCEPT AS DEPARTURES HAVE BEEN AUTHORIZED BY THE APPROVAL AUTHORITY.

11/6/09 DATE — PE071353 REG. NO. — SIGNATURE

THE BOARD OF SUPERVISORS OF THE TOWNSHIP OF CRANBERRY HEREBY GIVES PUBLIC NOTICE THAT IN APPROVING THIS PLAN FOR RECORDING PURPOSES ONLY, THE TOWNSHIP OF CRANBERRY ASSUMES NO OBLIGATIONS, LEGAL OR OTHERWISE, EXPRESSED OR IMPLIED, EITHER TO ACCEPT SAID STREETS AS TOWNSHIP STREETS OR ROADS OR GRADE, PAVE AND CURB THE STREETS IN SAID PLAN, OR TO CONSTRUCT SEWERS THEREIN OR TO INSTALL ANY OTHER SUCH SERVICE ORDINARILY INSTALLED IN TOWNSHIP STREETS OR ROADS.

APPROVED BY RESOLUTION NUMBER 2009-40 BY THE BOARD OF SUPERVISORS OF THE TOWNSHIP OF CRANBERRY THIS 5TH DAY OF NOVEMBER, 2009

TOWNSHIP MANAGER CHAIRMAN OF BOARD

Instr 200911130026652 11/13/2009
Pages 1 F $45.00 8:49AM
Nichele Mustello T20090019280
Butler County Recorder FL

CALCULATIONS FOR LOT 1	
TAX PARCEL S6-C903 (WESTERN 1/2 OF LOT 903) JAMES H. & LEE R. PYLE DEED BOOK 1150 PAGE 191	0.500 ACRE (21,798.50 S.F.)
TAX PARCEL S6-C903A (EASTERN 1/2 OF LOT 903) JAMES H. & LEE R. PYLE INSTR. NO. 200207150023673	0.511 ACRE (22,242.01 S.F.)
TOTAL LOT #1	1.011 ACRES (44,040.51 S.F.)

ZONING REQUIREMENTS

PRESENT ZONING: R-1 RURAL RESIDENTIAL DISTRICT
REQUIRED LOT AREA: 1.5 ACRE WITHOUT PUBLIC SEWERS
1.25 ACRE WITH PUBLIC SEWERS

REQUIRED FRONT BUILDING LINE: 50 FEET
REQUIRED SIDE BUILDING LINE: 20 FEET
REQUIRED REAR BUILDING LINE: 30 FEET
MINIMUM LOT WIDTH: 100 FEET

WE, JAMES H. & LEE R. PYLE, THE OWNERS OF THE PLAN, DO HEREBY ADOPT THIS PLAN AS OUR SUBDIVISION PLAN AND IRREVOCABLY DEDICATE ALL STREETS AND OTHER PROPERTY IDENTIFIED FOR DEDICATION ON THE PLAN TO THE PUBLIC. THIS ADOPTION AND DEDICATION SHALL BE BINDING UPON OUR HEIRS, EXECUTORS, SUCCESSORS AND ASSIGNS.

IN WITNESS WHEREOF, WE HEREUNTO SET OUR HAND AND SEAL THIS 10TH DAY OF SEPTEMBER, 2009.

ATTEST:

JAMES H. PYLE — LEE R. PYLE

NOTARY PUBLIC

COMMONWEALTH OF PENNSYLVANIA) SS
COUNTY OF BUTLER)

BEFORE ME, THE SUBSCRIBER, A NOTARY PUBLIC IN AND FOR SAID COMMONWEALTH AND COUNTY PERSONALLY APPEARED THE ABOVE NAMED JAMES H. & LEE R. PYLE, AND ACKNOWLEDGED THE FOREGOING RELEASE AND DEDICATION AND PLAN TO BE THEIR ACT AND DEED AND DESIRED THE SAME TO BE RECORDED AS SUCH.

SWORN TO AND SUBSCRIBED BEFORE ME THIS DAY.

WITNESS MY HAND AND NOTARIAL SEAL THIS 10TH DAY OF SEPTEMBER, 2009.

MY COMMISSION EXPIRES THE 14TH DAY OF JULY, 2010.

NOTARY PUBLIC

NOTARY PUBLIC SEAL

WE, JAMES H. & LEE R. PYLE, THE OWNERS OF THE PLAN, DO HEREBY CERTIFY THAT THE TITLE OF THIS PROPERTY IS IN THE NAME OF JAMES H. & LEE R. PYLE AS RECORDED IN DEED BOOK VOLUME 1150, PAGE 191 AND INSTR. NO. 200207150023673, IN THE RECORDER OF DEEDS OFFICE.

ATTEST:

WITNESS — JAMES H. PYLE — LEE R. PYLE

CRANBERRY TOWNSHIP CONTROL POINT	NORTHING-GROUND	EASTING-GROUND
TARGET NO. 20 (T20)	507722.51	1314517.67
TARGET NO. 43-A (T43-A)	510863.26	1315129.40
CRANBERRY TOWNSHIP MONUMENT GRID SYSTEM-AZIMUTH HELD FOR THIS PROJECT:	(T-8 TO MON-58) S 38°05'10" W	
CRANBERRY TOWNSHIP MONUMENT GRID SYSTEM-GROUND COORDINATE HELD FOR THIS PROJECT:	T-8	

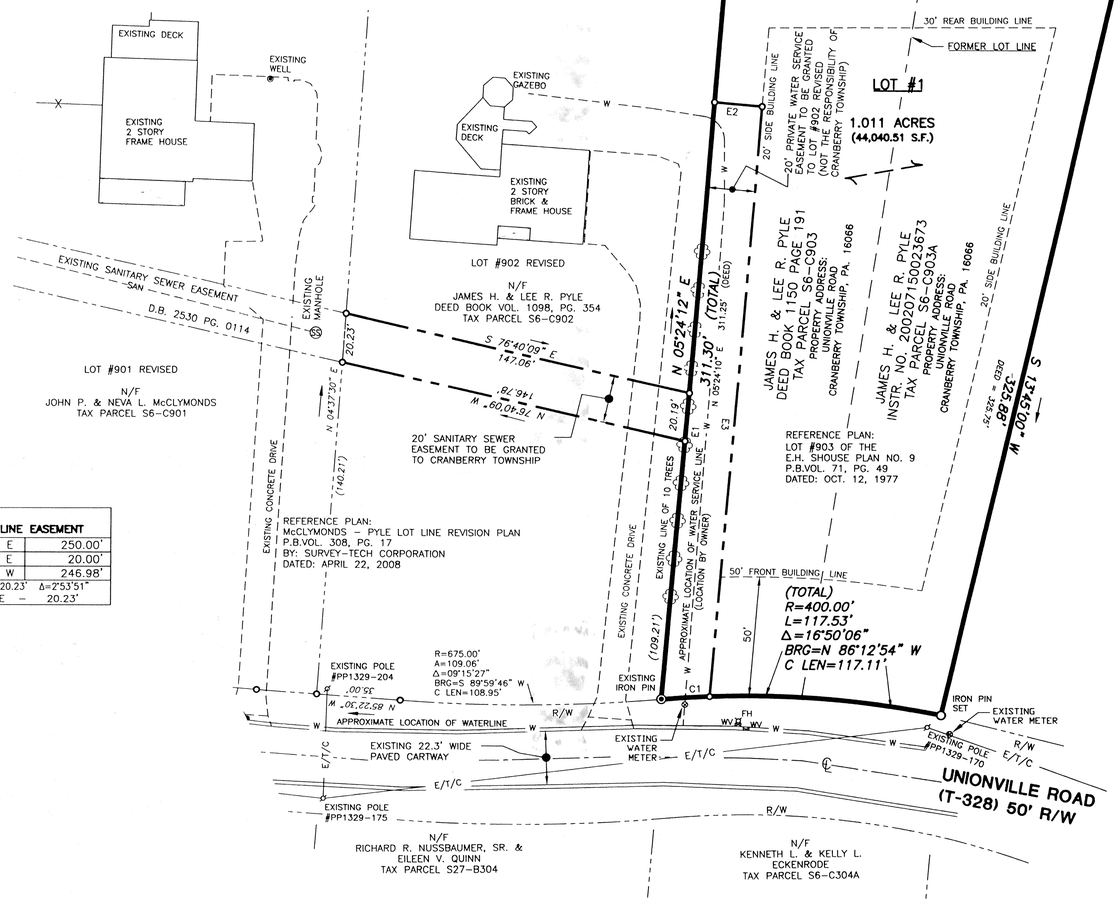

WATER SERVICE LINE EASEMENT		
E1	N 05°24'12" E	250.00'
E2	S 84°35'48" E	20.00'
E3	S 05°24'12" W	246.98'
C1	R=400.00' A=20.23' Δ=2°53'51" N 86°48'58" E — 20.23'	

REFERENCE PLAN:
E.H. SHOUSE PLAN NO. 2
P.B.VOL. 58, PG. 29
DATED: SEPT. 1969

S 89°48'44" E = CRANBERRY TOWNSHIP GRID BEARING
S 89°37'00" E= PLAN BEARING DATUM
EQUALITY ANGLE=00°11'44"

NOTE: ALL BEARINGS SHOWN ON THIS PLAN ARE BASED ON PLANS OF RECORD, UNLESS OTHERWISE NOTED.

NORTH
0' 30' 60' 90'
SCALE: 1" = 30'

NOTES:

(A) ALL LOCATIONS OF SUBSURFACE UTILITIES AND/OR OTHER UTILITIES MAY OR MAY NOT BE DETERMINED BY THIS SURVEY.

ANY SUBSURFACE UTILITIES SHOWN ARE SHOWN IN THEIR APPROXIMATE LOCATIONS. IT IS THE CONTRACTOR'S RESPONSIBILITY TO CONTACT PA ONE CALL PRIOR TO ANY CONSTRUCTION AND/OR EXCAVATION TO VERIFY THE LOCATIONS, SIZE AND DEPTH. CALL 1-800-242-1776.

(B) THIS PLAN IS SUBJECT TO ALL EASEMENTS, COVENANTS, RESTRICTIONS AND AGREEMENTS OF PRIOR RECORD.

COMMONWEALTH OF PENNSYLVANIA) SS
COUNTY OF BUTLER)

RECORDED IN THE RECORDERS OFFICE FOR THE RECORDING OF DEEDS, PLANS, ETC., IN SAID COUNTY IN PLAN BOOK VOLUME 317, PAGE 11.

GIVEN UNDER MY HAND AND SEAL THIS 13 DAY OF NOV, 20 09.

RECORDER

MICHELE M. MUSTELLO
RECORDER OF DEEDS
My Commission Expires First Monday in Jan 2012

RECORDED NOV. 13, 2009	
PLAN BOOK	PAGE
317	11

JAMES H. PYLE LOT CONSOLIDATION PLAN

[CONSOLIDATION OF TAX PARCELS S6-C903 & S6-903A]

SITUATE: CRANBERRY TOWNSHIP, BUTLER COUNTY, PA.

DATE: JULY 16, 2009

1.011 ACRES = TOTAL ACREAGE
ZONING DISTRICT: R-1 RURAL RESIDENTIAL DISTRICT

OWNERS: JAMES H. & LEE R. PYLE
3210 UNIONVILLE ROAD
CRANBERRY TOWNSHIP, PA 16066

PHONE: 724-776-1295

DEED REFERENCE: D.B.VOL. 1150, PG. 191
INSTR. NO. 200207150023673

TAX PARCEL NO.: S6-C903
S6-C903A

COMMONWEALTH OF PENNSYLVANIA REGISTERED PROFESSIONAL JASON MICHAEL KRATSAS ENGINEER PE071353
CRANBERRY TOWNSHIP ENGINEER SEAL

CRANBERRY TOWNSHIP SEAL

BUTLER COUNTY PLANNING COMMISSION
BUTLER COUNTY SEAL

RECORDER OF DEEDS SEAL

SURVEY - TECH CORPORATION
ENGINEERING LAND SURVEYS
20280 ROUTE 19 SUITE 6, CRANBERRY TOWNSHIP, PA. 16066
PHONE (724) 776-5701 FAX (724) 776-2541

I, JACK A. RINGEISEN, A PROFESSIONAL LAND SURVEYOR OF THE COMMONWEALTH OF PENNSYLVANIA, DO HEREBY CERTIFY THAT TO THE BEST OF MY KNOWLEDGE, INFORMATION AND BELIEF, THAT THIS PLAN CORRECTLY REPRESENTS THE LOTS, LAND, STREETS AND HIGHWAYS AS SURVEYED AND PLOTTED BY ME FOR THE OWNERS OR AGENTS

COMMONWEALTH OF PENNSYLVANIA REGISTERED PROFESSIONAL JACK A. RINGEISEN LAND SURVEYOR
REGISTRATION NO. 16240-E

REVISIONS: SEPTEMBER 4, 2009 (TWP DEV REPORT 8-27-09)
DRAWN BY: DWF/TR
CHECKED BY: T.R./J.R.
DWG. NO: 2009-5095-SUB

G:\PYLE-5095\PYLE_Rev1.dwg - Sep 04, 2009 @ 6:47pm (Subdivision) ..... PYLE-CRS.CRD

Instr:200911130026693 11/13/2009
Pages:1 F $45.00 8:51PM
Michele Mustello 200909019281
Butler County Recorder FL

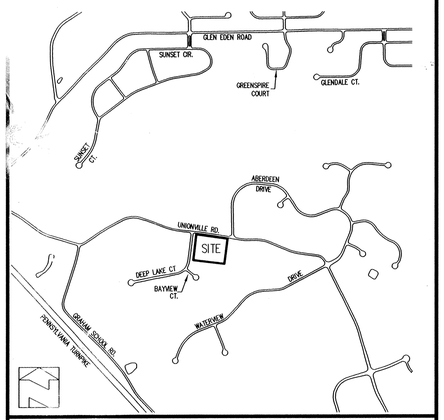

LOCATION MAP 1" = 1000'

COMMONWEALTH OF PENNSYLVANIA
Notarial Seal
Bernard J. Flugher, Notary Public
Cranberry Twp., Butler County
My Commission Expires March 19, 2012
Member, Pennsylvania Association of Notaries

Notary Public

COMMONWEALTH OF PENNSYLVANIA
PROFESSIONAL
JAMES ANTHONY SPERDUTE
SURVEYOR
No. 24457-E

Surveyor

Cranberry Township

COMMONWEALTH OF PENNSYLVANIA
REGISTERED
PROFESSIONAL
JASON MICHAEL KRATSAS
ENGINEER
PE071353

Cranberry Township Engineer

Butler County Planning Commission

Butler County Recorder of Deeds

GENERAL PLAN NOTES:

PROPERTY OWNER:	ANGELA THROWER 3231 UNIONVILLE ROAD CRANBERRY TOWNSHIP, PA 16066
OWNERSHIP REFERENCE:	INSTRUMENT NO. 200807100015648 TAX PARCEL 130-4F102-2 PARCEL "B" OF THE ESTATE OF VERA M. SHOUSE PLAN OF LOTS NO. 1 PLAN BOOK 202, PAGE 18
TOTAL PROPERTY:	3.615 ACRES or 157,490 SQ.FT.
AFFECTED ZONING DISTRICT:	R-1 RURAL RESIDENTIAL
R-1 ZONING REQUIREMENTS:	
MINIMUM LOT AREA:	1.25 ACRES (54,450 SQ.FT.)
MINIMUM LOT WIDTH:	100.00 FEET
MINIMUM FRONT SETBACK:	50.00 FEET / 50.00 FEET*
MINIMUM REAR SETBACK:	30.00 FEET / 10.00 FEET*
MINIMUM SIDE SETBACK:	20.00 FEET / 10.00 FEET*
MAXIMUM LOT COVERAGE:	15%
MAXIMUM BUILDING HEIGHT:	35.00 FEET
PROPOSED WATER SUPPLY:	PUBLIC (CRANBERRY)
PROPOSED SEWER SERVICE:	PUBLIC (CRANBERRY)

NOTE:
ALL PROPERTIES SURROUNDING THIS SITE HAVE RESIDENTIAL USES.

PROPERTIES WITHIN THE WINCHESTER LAKES PLAN NO. 3 ARE ZONING PRD. ALL OTHER PROPERTIES ARE ZONED R-1

THE BEARING SYSTEM SHOWN ON THIS PLAN IS REFERENCED TO THE CRANBERRY TOWNSHIP GRID SYSTEM. SEE BELOW FOR DECLINATION OF PRIOR DEED/PLAN BEARINGS TO CRANBERRY GRID BEARINGS.

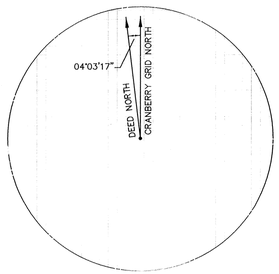

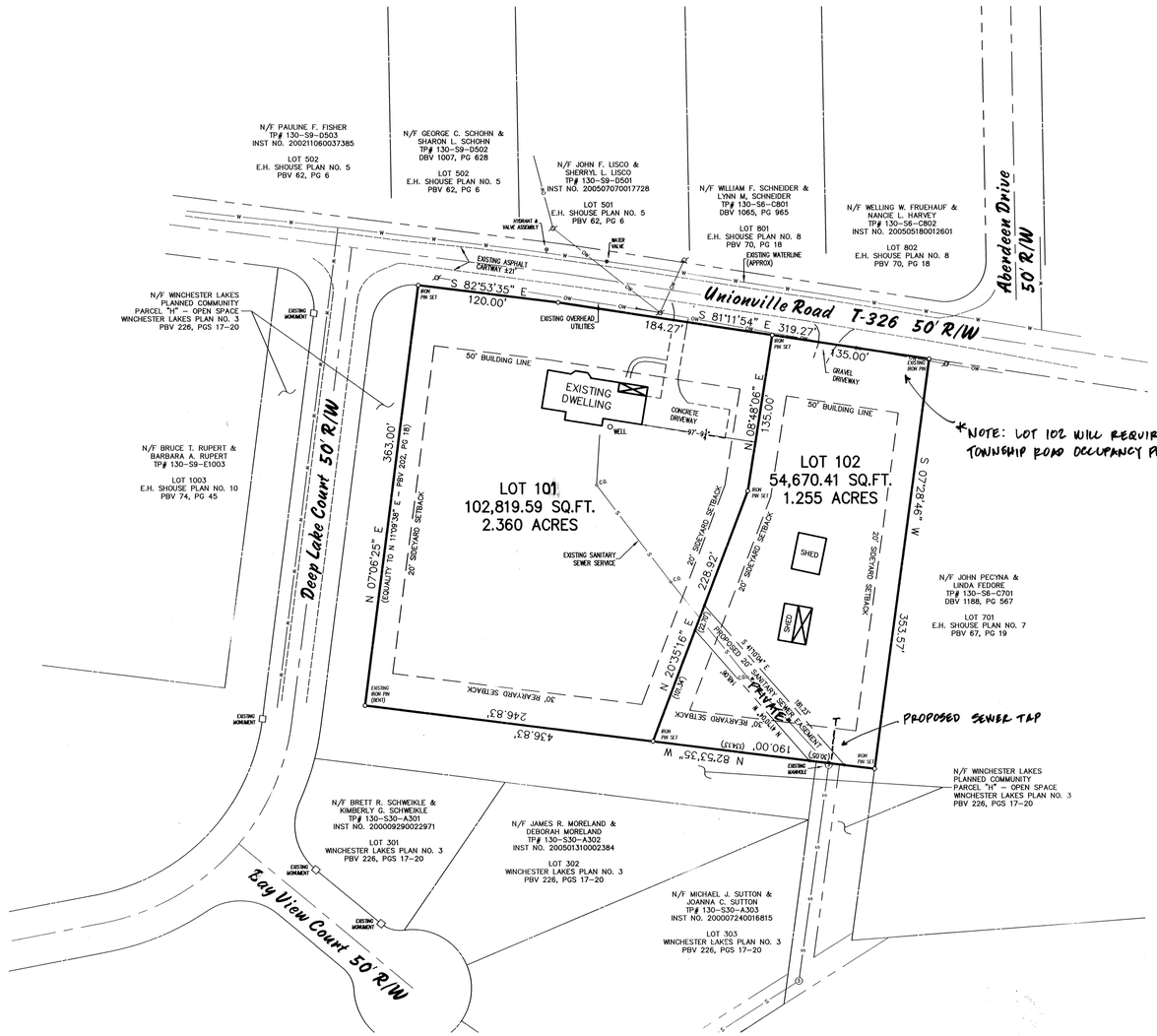

GRAPHIC SCALE

60 0 30 120 240

(IN FEET)
inch = 60 ft.

OWNER'S ADOPTION

I, ANGELA THROWER, owner of the land shown on the ANGELA THOWER PLAN OF LOTS NO. 1 hereby adopt this plan as my plan of lots and irrevocably dedicate all streets and other property identified on the plan to the public. Any future acceptance of said public streets or property by the Commonwealth of Pennsylvania, County of Butler and Township of Cranberry, I hereby covenant and agree to and by these presents do release and forever discharge said Commonwealth of Pennsylvania, County of Butler and Township of Cranberry, their successors or assigns from any liability for damages arising and to arise from any appropriation of said ground for public streets or property and the physical grading thereof to any grades that may be established. This adoption and dedication shall be binding upon my heirs, executors and assigns.

Witness: _____ ANGELA THROWER

Before me, the undersigned Notary Public in and for the Commonwealth of Pennsylvania and County of Butler, personally appeared the above named ANGELA THROWER and acknowledged the foregoing adoption, dedication and plan to be their act and desired the same to be recorded as such.

Witness my hand and notarial seal this 21st day of October ,20 09

My commission expires the 19th day of March ,20 12

Notary Public

COMMONWEALTH OF PENNSYLVANIA
Notarial Seal
Bernard J. Flugher, Notary Public
Cranberry Twp., Butler County
My Commission Expires March 19, 2012
Member, Pennsylvania Association of Notaries

We hereby certify that the title to the property shown hereon is in the name of ANGELA THOWER and is recorded at Instrument number 200807100015648 at the recorders office of Butler County. I further certify that there is no mortgage, lien or encumbrance agaist the property shown hereon.

Witness: _____ ANGELA THROWER

MUNICIPAL DECLARATIONS

The Board of Supervisors of the Township of Cranberry, hereby gives notice that in approving this plan for recording, the Township of Cranberry has not accepted dedication of any streets, land or public facilities and has no obligation to improve or maintain such streets, land or facilities.

Secretary _____ Chairman, Board of Supervisors

REQUIRED MUNICIPAL REVIEW AND APPROVAL STATEMENTS

Approved by the Board of Supervisors of the Township of Cranberry by ~~Ordinance~~/Resolution No 2009-50 effective this 9th day of November, 20 09

Secretary _____ Chairman, Board of Supervisors

~~Planning Commission.~~

~~Approved by the Cranberry Township Planning Commission this _____ day of _____ ,20 _____~~

~~Secretary _____ Chairman, Planning Commission~~

Municipal Engineer.

I, Jason Kratsas, a Registered Professional Engineer, the Township Engineer of the Township of Cranberry, do hereby certify that this Subdivision Plan meets all the engineering and design requirements of the Township Subdivision and Zoning Ordinance except as departures have been authorized by the approval authority.

11/11/09 Date | PE071353 Registration Number | _____ Signature

SURVEYOR'S CERTIFICATION

I certify that, to the best of my knowledge, that the survey and plan shown hereon correctly represents the lots, lands, streets and highways as surveyed and plotted by me.

10/5/09 Date | James A. Sperdute, PLS # 24457-E

(Seal)

REQUIRED COUNTY PLANNING COMMISSION REVIEW STATEMENT

Reviewed by the Butler County Planning Commission on this 11TH day of SEPT. 20 09

Secretary _____ Chairman, Butler County Planning Commission

BUTLER COUNTY PLANNING COMMISSION

PROOF OF RECORDING

Recorded in the office of the Recorder of Deeds of the County of Butler, Commonwealth of Pennsylvania, in Plan Book Volume 317, Page(s) 12.

Given under my hand and seal this 13 day of Nov, 20 09

(Seal)

Michele M. Mustello

MICHELE M. MUSTELLO
RECORDER OF DEEDS
My Commission Expires First Monday in Jan 2012

RECORDER OF DEEDS BUTLER COUNTY PA.

ANGELA THROWER
PLAN NO. 1
CRANBERRY TOWNSHIP, BUTLER COUNTY, PA.

RECORDED Nov. 13, 2009	
PLAN BOOK	PAGE
317	12

PREPARED FOR:
ANGELA THROWER
231 UNIONVILLE ROAD
CRANBERRY TOWNSHIP, PA
16066

SCALE: 1" = 60'
AUGUST 28, 2009
DWG # 1004-099626

SPERDUTE LAND SURVEYING
James A. Sperdute, R.S.
108 Deer Lane
Harmony, PA 16037
Phone 724-452-4362 Fax 724-452-9357
jasurveyor@zoominternet.net

REVISIONS:
11/4/09 PER TWP. COMMENTS

SHEET No.
RC1

Instr: 200911130026746 11/13/2009
Pages:1 F:$45.00 11:06PM
Michele Mustello T20090019314
Butler County Recorder PA

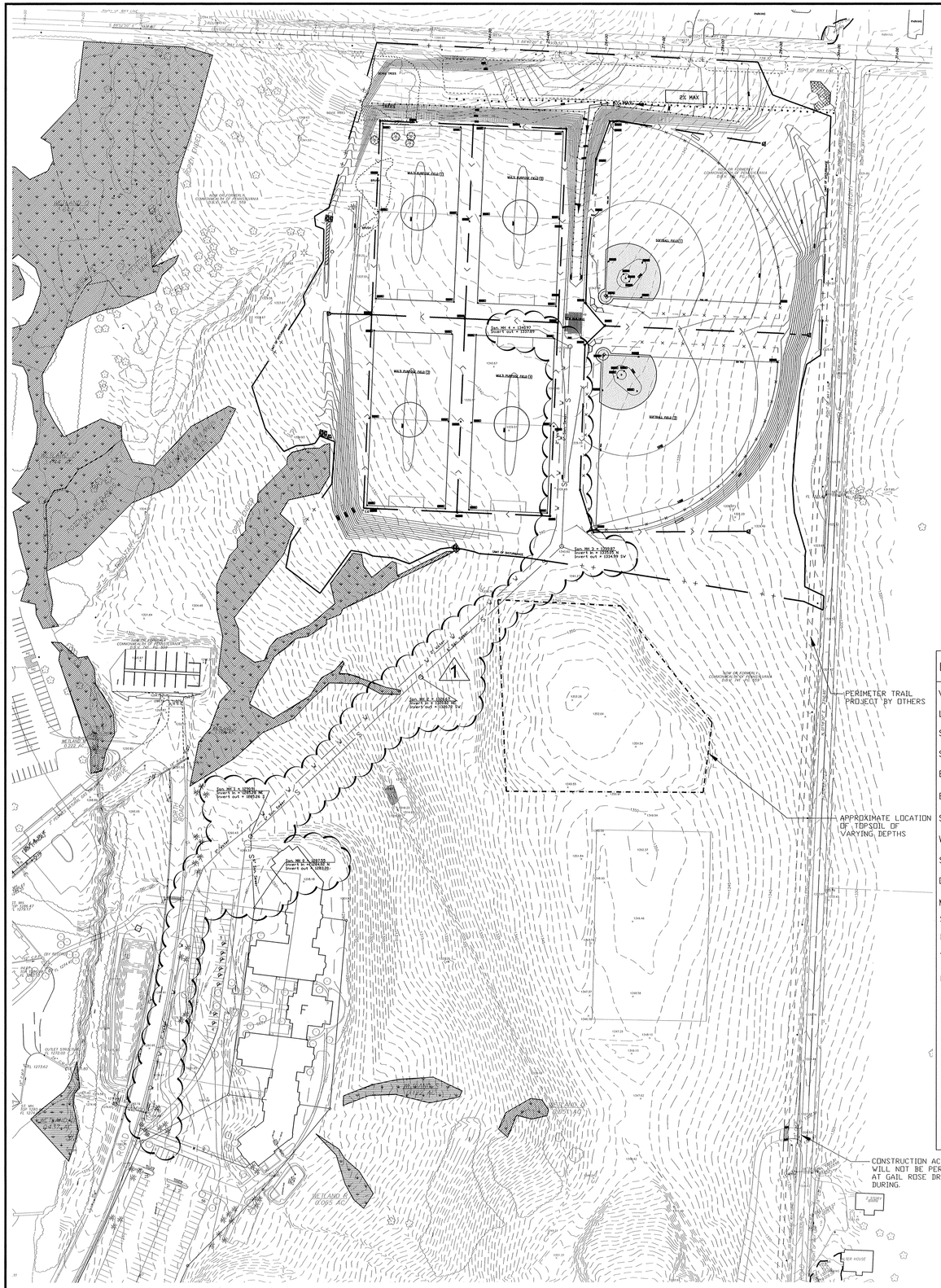

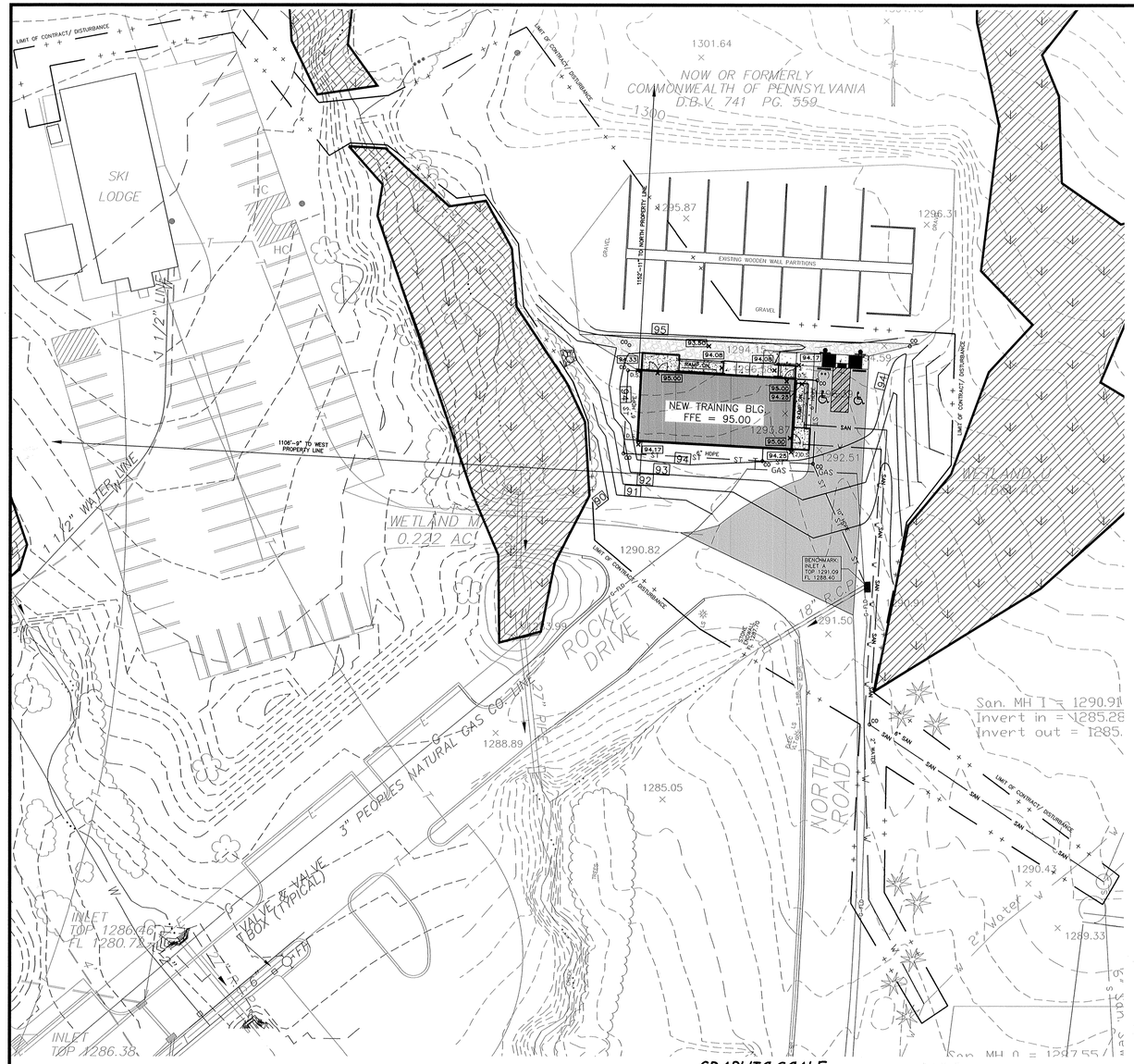

COMPOSITE SITE PLAN

SCALE: 1" = 30'

UTILITY INFORMATION:

SLIPPERY ROCK MUNICIPAL
633 KELLY BLVD. SLIPPERY
ROCK, PA. 16057 (724)
794-6552

THE PEOPLES NATURAL GAS COMPANY
DOMINION TOWER, 625 LIBERTY AVENUE
PITTSBURGH, PA. 15222
(800) 764-0111

ARMSTRONG CABLE 660
S. BENBROOK ROAD
BUTLER, PA. 16001
(724) 482-5003

SPRINT 12 E. WASHINGTON
STREET NEW CASTLE, PA.
(724) 652-3202

ALLEGHENY ENERGY INC. 800
CABIN HILL DRIVE
GREENSBURG, PA 15601-1689
(800) 255-3443

ALLEGHENY COMMUNICATIONS CONNECT
C/O CENTRAL LOCATING SERVICE USIC
13085 HAMILTON CROSSING BLVD SUITE 200
CARMEL, IN. 46302
CONTACT: CLS PERSONNEL

ALLEGHENY POWER COMPANY
501 HANSEN AVENUE
BUTLER, PA 16001
CONTACT: OFFICE PERSONNEL

ARMSTRONG
C/O CLS LTD
708 BLAIR MILL RD
WILLOW GROVE, PA. 215784433
CONTACT: SHAWN HUGHES

COLUMBIA GAS OF PA
SOUTHPOINTE INDUSTRIAL PARK
501 TECHNOLOGY DR
CANONSBURG, PA 15317
CONTACT: TIMOTHY M PETRINA

DOMINION PEOPLES GROVE CITY DIVISION
1658 W MAIN ST EXT
GROVE CITY, PA 16127
CONTACT: DESIGN DEPARTMENT

EMBARQ
0HMANB0205-202
665 LEXINGTON AVENUE
MANSFIELD, OH. 44907
CONTACT: OLE HAGEN
E-MAIL: ole.n.hagen@embarq.com

LEVEL 3 COMMUNICATIONS
1005 CINCINATTI AVE
TULSA, OK. 74103
CONTACT: MARSHA KIDD

SLIPPERY ROCK MUNICIPAL AUTHORITY
PO BOX 157
SLIPPERY ROCK, PA 16057
CONTACT: PAUL DICKEY
E-MAIL: srmapdickey@yahoo.com

SLIPPERY ROCK BOROUGH
306 E WATER ST
SLIPPERY ROCK, PA 16057
CONTACT: LUCINDA G LIPKO
E-MAIL: secretary@srboro.net

SLIPPERY ROCK TOWNSHIP
155 BRANCHTON ROAD
SLIPPERY ROCK, PA 16057
CONTACT: JOHN W HINES
EMAIL: srtwp@aol.com

VERIZON PENNSYLVANIA INC
201 STANWIX ST 4TH FLOOR
PITTSBURGH, PA 15222
CONTACT: OFFICE PERSONNEL

FLOOD NOTE:

THE BOROUGH OF SLIPPERY ROCK DID NOT PARTICIPATE IN FEMA'S FLOOD MAPPING.

ZONING:

THIS PROPERTY IS CURRENTLY ZONED "E-1" INSTITUTIONAL AND EDUCATIONAL DISTRICT

SITE ZONING:

ZONING - E-1 "INSTITUTIONAL AND EDUCATIONAL"

LOT, YARD, BULK, AND HEIGHT REQUIREMENTS
- DETERMINED ON PROPOSED USE AND PHYSICAL ATTRIBUTES OF LAND

PARKING EXISTING: 0
PARKING AFTER DEVELOPMENT: 2
PARKING (OVERFLOW FROM SKI LODGE): 61

PARKING ORDINANCE REQUIREMENTS:

SCHOOLS, PUBLIC, PRIVATE, AND PAROCHIAL: 1 PER CLASSROOM PLUS ONE PER FACULTY MEMBER

NEW CLASSROOM: 1
NUMBER OF FACULTY: 1

TOTAL SPACES REQUIRED: 2

RECORDED Nov. 13, 2009

PLAN BOOK	PAGE
317	14

LEGEND (NEW)

NEW CONTOUR LINE	1294
NEW SPOT ELEVATION	+94.67
LIMIT OF CONTRACT/DISTURBANCE	+ +
TO BE REMOVED	
NEW GAS LINE	GAS GAS
NEW WATER LINE	W
NEW SANITARY LINE	SAN
NEW SILT FENCE	SF
NEW STORM LINE	ST ST (E1 LD2.1)
NEW STORM CLEANOUT	CO. (D2 LD2.1)
NEW HANDICAP CURB CUTS	
NEW SIGN	(C2 LD2.1)
NEW SITE LIGHT	
NEW DOWN SPOUT	D.S.

LEGEND - SURFACES (NEW)

NEW BUILDING ADDITION	
NEW MEDIUM DUTY BITUMINOUS PAVEMENT	A1 LD2.1
NEW CONCRETE WALK	B3 LD2.1, B4 LD2.1
NEW GRAVEL	E3 LD2.1
EXISTING WETLANDS	

CALL BEFORE YOU DIG!
PENNSYLVANIA LAW REQUIRES 3 WORKING DAYS NOTICE FOR CONSTRUCTION PHASE AND 10 WORKING DAYS IN DESIGN STAGE-STOP CALL
Pennsylvania One Call System, Inc.
PA ONE CALL SERIAL # XXXXXXX
1-800-242-1776

Instr: 200911130026747 11/13/2009
Pages: 1 F: $45.00 11:10AM
Michele Mustello T20090019315
Butler County Recorder FL

OWNER'S ADOPTION

KNOW ALL MEN BY THESE PRESENTS, THAT WE, SLIPPERY ROCK UNIVERSITY, OF THE TOWNSHIP OF SLIPPERY ROCK, COUNTY OF BUTLER, AND COMMONWEALTH OF PENNSYLVANIA, FOR OURSELVES, OUR HEIRS, EXECUTORS, ADMINISTRATORS AND ASSIGNS DO HEREBY ADOPT THIS PLAN AS OUR PROPERTY, SITUATE IN THE TOWNSHIP OF SLIPPERY ROCK, COUNTY OF BUTLER AND COMMONWEALTH OF PENNSYLVANIA.

IN WITNESS WHEREOF, WE HEREUNTO SET OUR HANDS AND SEALS THIS 12 DAY OF November 20 09.

ATTEST:

ACKNOWLEDGMENT

COMMONWEALTH OF PENNSYLVANIA
COUNTY OF BUTLER:

BEFORE ME, THE SUBSCRIBER, A NOTARY PUBLIC IN AND FOR SAID STATE AND COUNTY, PERSONALLY APPEARED THE ABOVE NAMED _____ AND ACKNOWLEDGED THE FOREGOING ADOPTION AND PLAN TO BE HIS ACT AND DEED, AND DESIRED THE SAME TO BE RECORDED AS SUCH.

WITNESS MY HAND AND NOTARIAL SEAL THIS 13th DAY OF November, 2009.

NOTARY PUBLIC

MY COMMISSION EXPIRES THE 19th DAY OF March, A.D., 2013.

COMMONWEALTH OF PENNSYLVANIA
Notarial Seal
Claudia C. Fischer, Notary Public
Slippery Rock Boro, Butler County
My Commission Expires March 19, 2013
Member, Pennsylvania Association of Notaries

ENGINEER'S CERTIFICATE

I DO HEREBY CERTIFY THAT THE PLAN HAS BEEN DESIGNED IN ACCORDANCE WITH AND TO THE BEST OF MY KNOWLEDGE, AND MEETS THE ENGINEERING AND DESIGN REQUIREMENTS OF THE APPLICABLE ORDINANCES OF SLIPPERY ROCK TOWNSHIP, EXCEPT AS DEPARTURES HAVE BEEN AUTHORIZED BY THE APPROPRIATE OFFICIALS OF THE TOWNSHIP.

DANIEL P. WALLACE — REG. NO 050123-E — 11/9/09 DATE

APPROVAL BY THE SLIPPERY ROCK TOWNSHIP PLANNING COMMISSION

THE SLIPPERY ROCK TOWNSHIP PLANNING COMMISSION HAS REVIEWED AND RECOMMENDS APPROVAL OF THIS PLAN OF SUBDIVISION ON THIS 12th DAY OF November, 2009.

SECRETARY COMMISSION — CHAIRMAN, PLANNING

APPROVAL BY THE SLIPPERY ROCK TOWNSHIP BOARD OF SUPERVISORS

THE BOARD SUPERVISORS OF THE TOWNSHIP OF SLIPPERY ROCK HEREBY GIVES PUBLIC NOTICE THAT IN APPROVING THIS PLAN FOR RECORDING PURPOSES ONLY, THE TOWNSHIP ASSUMES NO OBLIGATIONS, LEGAL OR OTHERWISE, EXPRESSED OR IMPLIED, EITHER TO ACCEPT SAID STREETS AS TOWNSHIP STREETS OR ROADS OR GRADE, PAVE AND CURB THE STREETS IN SAID PLAN, OR TO CONSTRUCT SEWERS THEREIN OR TO INSTALL ANY OTHER SUCH SERVICE ORDINARILY INSTALLED IN TOWNSHIP STREETS OR ROADS.

APPROVED BY THE SLIPPERY ROCK TOWNSHIP BOARD OF SUPERVISORS, THIS 12th DAY OF NOVEMBER 2009.

Paul A Dickey Chairman Vernie Hogg - Secretary.

SECRETARY SUPERVISORS — CHAIRMAN, BOARD OF

BUTLER COUNTY PLANNING COMMISSION

REVIEWED BY THE BUTLER COUNTY PLANNING COMMISSION THIS 15TH DAY OF JULY, 2009.

SECRETARY — CHAIRMAN, PLANNING

Michele M Mustello

BUTLER COUNTY PENNSYLVANIA SS
Recorded in the Recorder's Office of said County on the 13 day of Nov. A.D. 2009 in P.B. 317 Page 14 Block No. Witness my hand and the seal of said Office.
RECORDER

BUTLER COUNTY PLANNING COMMISSION

RECORDER OF DEEDS BUTLER COUNTY, PA

MICHELE M. MUSTELLO
RECORDER OF DEEDS
My Commission Expires First Monday in Jan 2012

GENERAL SITE NOTES:

1. Bench Mark-- all elevations shown on all drawings for this project are referenced from Benchmark as indicated and located at Inlet A, Top of Grate Elevation of 1291.09.

2. Information for this site plan is taken from a topographic survey, information provided and issued by Slippery Rock University on 2/11/09.

3. All on site contours (existing and proposed) are shown at 1'-0" intervals. See sheet SP-1.2 for additional information.

4. Note the standard deviation on the existing contours may vary plus or minus 1/2 contour.

5. Light lines denote existing construction and existing contour lines.

6. Dark (solid) lines denotes new construction and new contour lines.

7. Where grade elevations are shown, a uniform slope shall exist between given elevations.

8. The top and bottom of all slopes shall be rounded off to smooth curves.

9. The high and low points on curbs, walks and roads shall be rounded off to show no definite change of grade.

10. The General Contractor shall verify all existing grade elevations as required for new construction and shall provide new contour elevations to match existing contours.

11. Reinforce all concrete walks, platforms, stoops, etc., with 6x6-W2.9 x W2.9 W.W.M. fabric, unless otherwise noted.

12. All concrete sidewalks shall be scored in individual sections with a length of each section equal to the width and maximum cross slope of 1/4" per foot.

13. Install 3/8" x 4" premolded asphalt expansion joint strips at intersection of curbs, other walks or as directed by Architect.

14. Install 3/8" thick premolded asphalt expansion joint strips in new curbs at 20'-0" intervals.

15. The General Contractor shall be responsible for securing necessary permits before commencing work.

16. Protect all utility lines during construction, whether specifically shown on drawings or not. (See list of utility users this sheet.)

17. The General Contractor shall take precautionary measures to ensure safety of the public on and surrounding the site during construction.

18. The General Contractor shall visit the site to personally ascertain the nature of the work involved and thoroughly familiarize himself with the site prior to the submission of this bid.

19. The existing contours shown on the site plans may vary from the actual existing conditions. The contractors shall make their own review of the existing surface conditions. The contractors must assume all risks for the excavation and the grading of the project.

20. 1294 denotes new contours.

21. Restore and seed all disturbed areas within the limit of the contract.

22. Topsoil stripped from the site may be placed as directed by owner. Do not stock pile topsoil or earth closer than 20'-0" from existing trees to remain. Excess topsoil to be wasted from site.

23. The General Contractor to furnish and install all storm system as indicated on drawings.

24. The General Contractor shall be responsible to raise (or lower) and modify existing manholes, water and gas valves, catch basins or yard drains, and other utility elements to meet line of new paving or grading.

25. The General Contractor shall remove all brush and trees necessary to perform the contract work whether shown or not on drawings.

26. Remove all existing elements as required to accommodate new work.

27. All new concrete and asphaltic surfaces must meet existing layouts and elevations.

28. All existing and new sanitary sewer, water and natural gas lines and elements, and electrical to be capped, modified, furnished and installed by the P.C and E.C respectively. The General Contractor to furnish and install other storm systems as indicated on drawings. All exterior underground utilites to be installed to within 5'-0" of the building as indicated. The P.C., the E.C., and the G.C. to provide all materials necessary to connect exterior utilites to building utility lines by others.

29. All sidewalk control joints and expansions to align with structural slab and to align with edge of structural slab.

30. Any tree damaged, injured, or killed as a result of construction activity shall be removed or replaced by The Contractor unless otherwise addressed on the drawings.

31. Sleeve all utilites through landings, ramps, and stairs as required.

1.) SHEET LD-1.1 TO BE RECORDED WITH SIGNATURES AT RECORDER OF DEEDS. ADDITIONAL SHEETS LD-2.1, AND LD-1.2 THROUGH LD-1.7 FOR REFERENCE USE ONLY.

2.) PROPERTY USE: THE PRESENT USE OF THE LAND DEVELOPMENT SITE IS AN OUTDOOR TRAINING AREA. AFTER DEVELOPMENT, THE PROPOSED BUILDING AT THE SITE WILL BE A 'NEW LEADERSHIP TRAINING BUILDING.

LOCATION MAP

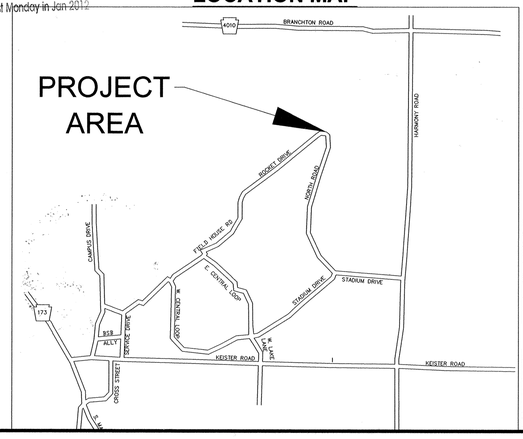

REVISIONS

NOTES

FACILITIES & PLANNING DEPARTMENT
SLIPPERY ROCK UNIVERSITY OF PENNSYLVANIA
SLIPPERY ROCK, PA 16057-1326
PHONE: 724-738-2964
ATTN: TODD HORNER

ARCHITECTS
SDR
ENGINEERS
40 SHENANGO AVE., SHARON, PA 16146 • (724) 981-8820
130 SEVENTH ST., PITTSBURGH, PA 15222 • (412) 281-2280

REGISTERED ARCHITECT COMMONWEALTH OF PENNSYLVANIA

COMMONWEALTH OF PENNSYLVANIA REGISTERED PROFESSIONAL ENGINEER Daniel P. Wallace 050123-E

STATE SYSTEM OF HIGHER EDUCATION
COMMONWEALTH OF PENNSYLVANIA
SLIPPERY ROCK UNIVERSITY

LAND DEVELOPMENT PLAN
NEW LEADERSHIP TRAINING BUILDING
SLIPPERY ROCK, PA
FOR THE
SLIPPERY ROCK UNIVERSITY
SLIPPERY ROCK, PA

COMPOSITE SITE PLAN

COMM. NO. 3586

DATE 07/17/09

SHEET NO. LD-1.1

Copyright 2009

SIGN WITH BLACK FELT TIP PEN ONLY.

REVIEWED BY THE BUTLER COUNTY PLANNING COMMISSION ON THIS 5TH DAY OF AUGUST 2009

SECRETARY CHAIRPERSON

BUTLER COUNTY PLANNING COMMISSION SEAL:

REVIEWED BY THE PLANNING COMMISSION OF JACKSON TOWNSHIP THIS 2ND DAY OF SEPTEMBER 2009

SECRETARY CHAIRPERSON

THIS PLAN WAS REVIEWED BY THE TOWNSHIP ENGINEER FOR CONFORMANCE WITH THE JACKSON TOWNSHIP SUBDIVISION AND LAND DEVELOPMENT ORDINANCE AND OTHER APPLICABLE TOWNSHIP ORDINANCES.

11-2-09 DATE

Jan M Johnston NAME

PE 040234R REGISTRATION NUMBER

THE TOWNSHIP OF JACKSON AGREES NOT TO ISSUE BUILDING PERMITS UNTIL THE "PLANNING MODULE FOR LAND DEVELOPMENT" HAS BEEN APPROVED IN ACCORDANCE WITH THE REGULATIONS OF THE PENNSYLVANIA DEPARTMENT OF ENVIRONMENTAL PROTECTION.

11-4-09 DATE

TOWNSHIP MANAGER/SECRETARY

JACKSON TOWNSHIP SEAL:

APPROVED BY THE BOARD OF SUPERVISORS OF JACKSON TOWNSHIP ON THE 17TH DAY OF SEPTEMBER, 2009 SUBJECT TO CERTAIN CONDITIONS REFERENCED IN THE TOWNSHIP DECISION LETTER DATED SEPTEMBER 22, 2009 THE BOARD OF SUPERVISORS OF THE TOWNSHIP OF JACKSON GIVES NOTICE THAT IN APPROVING THIS PLAN FOR RECORDING, THE TOWNSHIP OF JACKSON ASSUMES NO OBLIGATION TO ACCEPT THE DEDICATION OF ANY STREETS, LAND OR PUBLIC FACILITIES AND HAS NO OBLIGATION TO IMPROVE OR MAINTAIN SUCH STREETS, LAND OR FACILITIES.

SIGNED AND NOTED AS APPROVED THIS 4TH DAY OF November 2009

TOWNSHIP SECRETARY CHAIRPERSON

THIS PLAT WAS DELIVERED TO STEPHEN T. & MADELINE A. MARTINKOVICH AND ZEKE'S PROPERTIES, LLC BY JACKSON TOWNSHIP ON THIS 13 DAY OF NOVEMBER, 2009

TOWNSHIP MANAGER/SECRETARY

Instr:200911160026904 11/16/2009
Pages:2 F:$85.00 9:03am
Michele Mustello T20090019359
Butler County Recorder FL

WE, STEPHEN T. & MADELINE A. MARTINKOVICH, OWNERS OF THE LAND SHOWN ON THE MARTINKOVICH SUBDIVISION PLAN, DO HEREBY ADOPT THIS PLAN AS OUR SUBDIVISION AND IRREVOCABLY DEDICATE ALL STREETS AND OTHER PROPERTY IDENTIFIED FOR DEDICATION ON THE PLAN TO THE JACKSON TOWNSHIP. THIS ADOPTION AND DEDICATION SHALL BE BINDING UPON OUR HEIRS, EXECUTORS SUCCESSORS AND ASSIGNS.

IN WITNESS WHEREOF, WE HEREUNTO SET OUR HAND AND SEAL THIS 24TH DAY OF October 2009

ATTEST:

NOTARY PUBLIC STEPHEN T. MARTINKOVICH MADELINE A. MARTINKOVICH

COMMONWEALTH OF PENNSYLVANIA) SS
COUNTY OF BUTLER)

BEFORE ME, THE SUBSCRIBER, A NOTARY PUBLIC IN AND FOR SAID COMMONWEALTH AND COUNTY PERSONALLY APPEARED THE ABOVE NAMED STEPHEN T. & MADELINE A. MARTINKOVICH, AND ACKNOWLEDGED THE FOREGOING RELEASE AND DEDICATION AND PLAN TO BE THEIR ACT AND DEED AND DESIRED THE SAME TO BE RECORDED AS SUCH.

WITNESS MY HAND AND NOTARIAL SEAL THIS 24TH DAY OF October, 2009

MY COMMISSION EXPIRES THE 13TH DAY OF January, 2011

STEPHEN T. MARTINKOVICH

MADELINE A. MARTINKOVICH

NOTARY PUBLIC

NOTARY SEAL:

WE, STEPHEN T. & MADELINE A. MARTINKOVICH, DO HEREBY CERTIFY THAT THE TITLE OF THE PROPERTY SHOWN HEREON IS IN THE NAME OF STEPHEN T. & MADELINE A. MARTINKOVICH, AS RECORDED IN INSTR. NO. 200903120004603 AND INSTRUMENT NO. 200903120004604, RECORDER OF DEEDS OFFICE.

I FURTHER CERTIFY THAT THERE IS NO MORTGAGE, LIEN OR OTHER ENCUMBRANCE AGAINST THIS PROPERTY.

WITNESS STEPHEN T. MARTINKOVICH MADELINE A. MARTINKOVICH

I/WE, NOT APPLICABLE MORTGAGEE OF THE PROPERTY CONTAINED IN THE MARTINKOVICH SUBDIVISION PLAN, CONSENTS TO THE RECORDING OF SAID PLAN AND TO THE DEDICATIONS AND ALL OTHER MATTERS APPEARING ON THE PLAN.

ATTEST:

WITNESS MORTGAGEE

ZEKE'S PROPERTIES, LLC., OWNER OF THE LAND SHOWN ON THE MARTINKOVICH SUBDIVISION PLAN, HEREBY ADOPTS THIS PLAN AS ITS PLAN OF LOTS AND IRREVOCABLY DEDICATED ALL STREETS AND OTHER PROPERTY IDENTIFIED FOR DEDICATION ON THE PLAN TO THE JACKSON TOWNSHIP. THIS ADOPTION AND DEDICATION SHALL BE BINDING UPON THE LIMITED LIABILITY COMPANY AND UPON ITS HEIRS, EXECUTORS AND ASSIGNS.

IN WITNESS OF WHICH, TO THIS I SET MY HAND AND SEAL THIS 22 DAY OF OCT. 2009.

ATTEST: ZEKE'S PROPERTIES, LLC

NOTARY PUBLIC BY: ROBERT J. MARTINKOVICH MANAGER

COMMONWEALTH OF PENNSYLVANIA) SS
COUNTY OF ALLEGHENY)

BEFORE ME, THE UNDERSIGNED NOTARY PUBLIC IN AND FOR THE COMMONWEALTH OF PENNSYLVANIA AND COUNTY OF ALLEGHENY PERSONALLY APPEARED ROBERT J. MARTINKOVICH, THE MANAGER OF ZEKE'S PROPERTIES, LLC, WHO STATED THAT HE IS AUTHORIZED TO EXECUTE THE ABOVE ADOPTION AND DEDICATION ON BEHALF OF THE LIMITED LIABILITY COMPANY AND ACKNOWLEDGED THE FORGOING ADOPTION AND DEDICATION TO BE THE ACT OF THE LIMITED LIABILITY COMPANY.

WITNESS, MY HAND AND NOTARIAL SEAL THIS 22nd DAY OF October, 2009.

MY COMMISSION EXPIRES THE 16 DAY OF June, 2012

NOTARY PUBLIC

NOTARY SEAL:

I HEREBY CERTIFY THAT THE TITLE TO THE PROPERTY SHOWN HEREON IS IN THE NAME OF ZEKE'S PROPERTIES, LLC AND IS RECORDED AS IN INSTRUMENT NO. 200903120004603 AND INSTRUMENT NO. 200903120004604, RECORDER OF DEEDS OFFICE.
I FURTHER CERTIFY THAT THERE IS NO MORTGAGE, LIEN OR OTHER ENCUMBRANCE AGAINST THIS PROPERTY.

WITNESS: ZEKE'S PROPERTIES, LLC

NAME BY: ROBERT J. MARTINKOVICH

COMMONWEALTH OF PENNSYLVANIA)SS
COUNTY OF BUTLER)

RECORDED IN THE OFFICE FOR THE RECORDER OF DEEDS OF BUTLER COUNTY, COMMONWEALTH OF PENNSYLVANIA, IN PLAN BOOK VOLUME 317 PAGE 15-16

GIVEN UNDER MY HAND AND SEAL THIS 16 DAY OF NOV 2009

RECORDER OF DEEDS

BUTLER COUNTY RECORDER OF DEEDS SEAL:

RECORDED NOV. 16, 2009	
PLAN BOOK	PAGE
317	15

MICHELE M. MUSTELLO
RECORDER OF DEEDS
My Commission Expires First Monday in Jan 2012

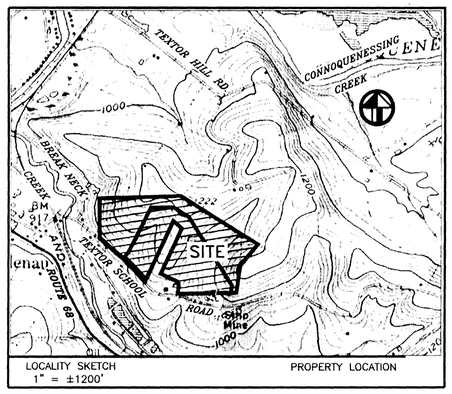

LOCALITY SKETCH
1" = ±1200'

PROPERTY LOCATION

MARTINKOVICH SUBDIVISION PLAN

SITUATE: JACKSON TOWNSHIP, BUTLER COUNTY, PA.

SCALE: 1" = 100' DATE: AUGUST 3, 2009

66.265 ACRES = TOTAL ACREAGE TO C/L

OWNERS: STEPHEN T. & MADELINE MARTINKOVICH
128 SEWICKLEY FARM CIRCLE
MARS, PA. 16046

ZEKE'S PROPERTIES, LLC
C/O ROBERT MARTINKOVICH
824 WOOD STREET
CORAOPOLIS, PA. 15108

DEED REFERENCE: INSTR. NO. 200903120004603
INSTR. NO. 200903120004604

TAX PARCEL NO.: 4F-52-8

SURVEY-TECH CORPORATION
ENGINEERING LAND SURVEYS
20280 ROUTE 19 SUITE 6, CRANBERRY TOWNSHIP, PA. 16066
PHONE (724) 776-5701 FAX (724) 776-2541

I HEREBY CERTIFY THAT, TO THE BEST OF MY KNOWLEDGE, THIS SURVEY AND PLAN SHOWN AND DESCRIBED HEREON IS TRUE AND CORRECT TO THE ACCURACY REQUIRED BY THE JACKSON TOWNSHIP SUBDIVISION AND LAND DEVELOPMENT ORDINANCE.

COMMONWEALTH OF PENNSYLVANIA REGISTERED PROFESSIONAL JACK A. RHAGEISEN P.L.S.

REGISTRATION NO. 16240-E

REVISIONS:		DRAWN BY:	CHECKED BY:	DWG. NO. 2002-2059-SUB
AUG 25, 2009 REMOVE ZASADNI SIGNOFF	OCT.2, 2009 TWP SOLICITOR RFVIEW LETTER 9/22/09 REMOVE PARCEL A AND UPDATED DEDICATIONS	J.R.	T.R./J.A.R.	SHEET 1 OF 2

G:\Martinkovich\Martinkovich-Subplan-Rev3.dwg - Oct 20, 2009 @ 5:28pm (SUB-DEDICATION-SHEET1) MARTINKOVICH.CRD

N/F
DAVID PORTERFIELD
D.B.VOL. 597, PG. 314
TAX PARCEL # 4F-52-6

ZONED: "RA" RURAL AGRICULTURAL DISTRICT

N/F
C. MELVIN & IRENE M. SMITH
D.B.VOL. 1097, PG. 870
TAX PARCEL # 4F-52-6B

LOT 1
PLAN REFERENCE: C. MELVIN SMITH PLAN OF LOTS
PLAN VOL. 123, PG. 2

N/F YVONNE G. WEISER
D.B.VOL. 1390, PG. 760
TAX PARCEL # 4F-52-6BB

N 88°02'02" E — 569.80'
(453.37')
(89.41')
27.01'
N 88°49'35" E — 432.45'
N 89°05'27" E — 377.16'

EXISTING 36" OAK TREE
EXISTING IRON PIN
IRON PIN (SET)
POLES
EXISTING (PENN POWER) MONUMENT
EXISTING IRON PIN
EXISTING IRON PIN
EXISTING IRON PIN

50' REAR BUILDING LINE

LOT 2
33.146 ACRES TO TWP. RD. R/W

300.00'

SEPTIC TEST PIT PRIMARY SITE (R#8073J-Pit13)

20' SIDE BUILDING LINE
N 89°05'27" E — 384.13'
IRON PIN (SET)
IRON PIN (SET)
50' REAR BUILDING LINE

LOT 1
32.482 ACRES TO TWP. RD. R/W

50.00'
N/F 20.00'
N 89°05'27" E
384.13'
S 89°05'27" W
384.13'
SEPTIC TEST PIT ALTERNATE (R#8073J-Pit10)
SEWAGE REPLACEMENT EASEMENT (SEE NOTE A)

20' SIDE BUILDING LINE
S 58°01'47" E — 312.85'
50' REAR BUILDING LINE
IRON PIN (SET)

N/F
RONALD L. & JUDY A. DOUBLE
INSTR.#200012270030728
TAX PARCEL # 4F-52-7

ZONED: "RA" RURAL AGRICULTURAL DISTRICT

S 58°01'47" E — 1540.32'
50' REAR BUILDING LINE

PENNSYLVANIA POWER CO.
EXISTING 150' R/W FOR
(EASEMENT - ANTHONY PROSIO, et al)
SEE D.B.V. 825, PG. 560
SEE D.B.V. 821, PG. 989

(PORTERFIELD DEED = 656.00' FROM C/L)
N 00°27'09" W — 667.48' EXISTING FROM R/W
633.59' FROM R/W
20' SIDE BUILDING LINE

75' R/W
C/L
75'
POLES
EXISTING (PENN POWER) MONUMENT

EXISTING IRON PIN 35.10' FROM C/L
N 88°02'02" E — 91.02'
1525.80'
EXISTING (PENN POWER) MONUMENT
T-POLE PP#1334-9
EXISTING (PENN POWER) MONUMENT
N/F KENNETH GUARNIERI, et ux 4F-52-6A

R=4977.00'
A=89.47'
Δ=01°01'48"
Chord=N 48°30'16" W
89.47'

(0.823 ACRE)
25' DEDICATED TO JACKSON TOWNSHIP FOR FUTURE ROAD USAGE

R=5002.00'
A=89.92'
Δ=01°01'48"
Chord=N 48°30'16" W
89.92'

T-POLE PP#1334-10
T-POLE PP#1334-17
50' FRONT BUILDING LINE
IRON PIN (SET)
N 40°58'50" E — 100.00'
IRON PIN (SET)

TEXTOR SCHOOL ROAD
T-POLE PP#1330/13
T-POLE PP#1334-17
R=1525.00'
A=152.68'
Δ=05°44'11"
Chord=N 46°09'05" W
152.62'
T-POLE
50' FRONT BUILDING LINE
R=1500.00'
A=150.18'
Δ=05°44'11"
Chord=N 46°09'05" W
150.11'
T-POLE
T-332
33' R/W
R=2625.00'
A=169.95'
Δ=03°42'34"
Chord=N 41°25'42" W
169.92'
R=2600.00'
A=180.53'
Δ=03°58'42"
Chord=N 41°17'39" W
180.49'
T-POLE
EXISTING SHED
EXISTING IRON PIPE 0.31' OFF PROP. LINE
EXISTING IRON PIPE 0.40' OFF PROP. LINE
EXISTING ±16' BITUMINOUS PAVEMENT
T-POLE
T-POLE PP#1334-121
EXISTING STONE WITH X-CUT
T-POLE PP#1334-126

N/F
ROY J. GARLAND, JR. et al
LOT 1
PLAN REFERENCE:
FRISHMAN & PLAND
PLAN VOL. 56, PG. 22
N/F
T.P. NO. 4F-52-84A

ZONED: "RA" RURAL AGRICULTURAL DISTRICT

N/F
FRANK W. SHARRAR, et al
T.P. NO. 4F-52-84
N/F
WINIFRED D. SHARRAR
T.P. NO. 4F-52-8A

N/F
ANN L. ENDLER
TAX PARCEL NO. 4F-52-8A6

N/F
PHILLIP CAROTHERS, et ux
T.P. NO. 4F-52-8A5

N/F
JOHN F. MITCHELL
T.P. NO. 4F-52-8A3

N/F
RICHARD & DIANE L. COPPOCK
D.B.VOL. 2333, PG. 853
TAX PARCEL NO. 4F-52-8E

PLAN REFERENCE:
PLAN OF SUBDIVISION
FOR ANTHONY & MILDRED PROSIO
PLAN VOL. 84, PG. 9

N 71°37'31" W
25.77' EXISTING
(26.04'-PLAN)
N 06°05'02" W
54.55'
20' SIDE BLDG. LINE
(0.014 ACRE 634.5 SQ.FT)
20' DEDICATED TO JACKSON TOWNSHIP FOR FUTURE ROAD USAGE
R=310.50'
A=63.99'
Δ=11°48'26"
Chord=N 75°15'47" W
63.82'
N 05°49'06" E
51.22' TOTAL
(33.33' FROM R/W)
50' FRONT BUILDING LINE
838.21' TO R/W
(817.42' I.P.SET TO I.P.SET)
50'
IRON PIN SET 38.57' EAST OF THE PROPERTY CORNER
S 88°36'21" W — 991.82' TOTAL

N/F
DANENE A. ZASADNI
INSTR.#200204230013977
TAX PARCEL NO. 4F-52-19A

ZONED: "RA" RURAL AGRICULTURAL DISTRICT

N/F
GARY L. & GOLDIE ANN RADER
D.B.VOL. 984, PG. 538
TAX PARCEL # 4F-52-19G

ZONED: "RA" RURAL AGRICULTURAL DISTRICT

EXISTING IRON PIPE
20' SIDE BUILDING LINE
SEPTIC TEST PIT PRIMARY SITE (R#8073J-Pit15)
IRON PIN (SET)
EXISTING IRON PIPE
N 30°40'08" W — 80.36'

S 24°26'54" E — 950.20' = TOTAL SAYTI DEED CALL
859.73'
N 24°26'54" E
225.0'
SEWAGE REPLACEMENT EASEMENT (SEE NOTE A)
100.00'
65°44'46" E
50.00'
N 24°15'14" W
SEPTIC TEST PIT ALTERNATE (R#8073J-Pit16)

N/F
CHARLES & MARGARET SAYTI
D.B.VOL. 1003, PG. 710
TAX PARCEL NO. 4F-52-8C

N/F
ZEKE'S PROPERTIES, LLC
STEPHEN T. & MADELINE MARTINKOVICH
INSTR. NO. 200903120004603
SEE PLAN VOL. 84, PG. 9
(0.194 ACRE)

IRON PIN (SET)
EXISTING IRON PIPE
50' BUILDING LINE
EXISTING IRON PIPE
EXISTING IRON PIPE
EXISTING IRON PIPE
EXISTING IRON PIPE
EXISTING IRON PIPE
306.53'
N 64°04'17" W
93.47'
N 01°10'08" W

N/F
JOHN L. & JEAN A. SAYTI
D.B.VOL. 710, PG. 90
TAX PARCEL NO. 4F-52-9C

N 26°29'11" E — 853.75'
20' SIDE BUILDING LINE
20' SIDE BUILDING LINE
IRON PIN (SET)
EXISTING IRON PIPE
20' SIDE BUILDING LINE
SEPTIC TEST PIT PRIMARY SITE (R#8073J-Pit15)
IRON PIN (SET)
EXISTING IRON PIPE
N 30°40'08" W — 80.36'
IRON PIN (SET)
EXISTING IRON PIPE
S 24°26'54" E — 1130.47' TO C/L
N/F YVONNE G. WEISER
D.B.VOL. 1390, PG. 760
TAX PARCEL # 4F-52-6BB
20' SIDE BUILDING LINE
20' SIDE BUILDING LINE
S 31°46'49" E — 1384.13'
EXISTING IRON PIPE
1.51'
IRON PIN (SET)
EXISTING IRON PIPE
S 30°40'08" E — 479.70' EXISTING (482.28'-STAUB DEED)
EXISTING IRON PIPE (LEANING)
IRON PIN (SET)
149°01'39"= STAUB DEED ANGLE
1.44'
EXISTING IRON PIPE
S 07°41'48" W — 466.37' = STAUB DEED
20' SIDE BUILDING LINE
20' SIDE BUILDING LINE
121.72'
S 69°49'07" W
50' BLDG. LINE
EXISTING 48" TREE
80°54'33" STAUB DEED ANGLE
IRON PIN (SET)
IRON PIN (SET)
EXISTING IRON PIPE
EXISTING IRON PIPE
EXISTING IRON PIPE (LEANING)
EXISTING IRON PIPE
(S 88°36'21" W — 686.22'= STAUB DEED)

N/F
RONALD J. & LORRAINE M. STAUB
D.B.VOL. 2404, PG. 947
TAX PARCEL # 4F-52-8D

ZONED: "RA" RURAL AGRICULTURAL DISTRICT

NORTH

JACKSON TOWNSHIP "CONDITIONS OF APPROVAL" OF THIS PLAN PURSUANT TO THE TOWNSHIP DECISION LETTER DATED SEPTEMBER 22, 2009 :

1. COMPLIANCE WITH LAWS. THE DEVELOPER AND THE USE AND DEVELOPMENT OF THE SUBJECT PROPERTY SHALL COMPLY WITH ALL APPLICABLE FEDERAL, STATE, COUNTY AND TOWNSHIP LAWS, STATUTES, ORDINANCES, RESOLUTIONS AND REGULATIONS, INCLUDING BUT NOT LIMITED TO CHAPTER 27 OF THE JACKSON TOWNSHIP CODE OF ORDINANCES, ZONING, AS AMENDED (THE "TOWNSHIP ZONING ORDINANCE"). THE SALDO AND CHAPTER 26, PART 1 OF THE JACKSON TOWNSHIP CODE OF ORDINANCES, STORMWATER MANAGEMENT, AS AMENDED (THE "SWMO"). SALDO §§22-103 AND 22-601.

2. PERMITS AND APPROVALS. THE DEVELOPER SHALL APPLY FOR AND OBTAIN ANY AND ALL NECESSARY FEDERAL, STATE, COUNTY AND TOWNSHIP PERMITS AND APPROVALS FOR THE PROPOSED DEVELOPMENT ON THE SUBJECT PROPERTY. THE DEVELOPER AND THE USE AND DEVELOPMENT OF THE SUBJECT PROPERTY SHALL COMPLY WITH ALL SUCH FEDERAL, STATE, COUNTY AND TOWNSHIP PERMITS AND APPROVALS. SALDO §§22-103, 22-403.F(2)(i) AND 22-601.

3. REIMBURSEMENT OF TOWNSHIP REVIEW FEES AND EXPENSES. THE DEVELOPER SHALL REIMBURSE THE TOWNSHIP FOR ALL ENGINEER, SOLICITOR AND OTHER PROFESSIONAL CONSULTANT FEES AND ALL OTHER EXPENSES INCURRED BY THE TOWNSHIP AS A RESULT OF THE MINOR SUBDIVISION OF THE SUBJECT PROPERTY. SALDO §§22-601 AND 22-801.2.

4. FAILURE TO COMPLY. FAILURE TO COMPLY WITH THE TERMS AND CONDITIONS OF THE MINOR SUBDIVISION PLAN APPROVAL GRANTED BY THE BOARD OF SUPERVISORS SHALL RESULT IN SAID APPROVAL BEING RENDERED NULL AND VOID. SALDO §§22-103, 22-306.6 AND 22-601.

NOTES:

(A) THE SEWAGE REPLACEMENT EASEMENT AREA SHALL NOT BE EXCAVATED, GRADED, FILLED, DISTURBED IN ANY MANNER. NO IMPROVEMENTS SHALL BE CONSTRUCTED UPON THE EASEMENT, UNLESS THIS AREA IS REPLACED BY THE SEWAGE ENFORCEMENT OFFICER.

(B) ZEKE'S PROPERTIES, LLC AND STEPHEN T. MARTINKOVICH AND MADELINE A. MARTINKOVICH, HUSBAND AND WIFE, OBTAINED TITLE TO THE PROPERTY THAT IS THE SUBJECT OF THIS SUBDIVISION PLAN BY VIRTUE OF THE FOLLOWING DEEDS:
(1) DEED DATED JANUARY 26, 2009 FROM ANTHONY PROSIO AND MILDRED PROSIO, HUSBAND AND WIFE, BY THEIR AGENT, MARGARET SAYTI, PURSUANT TO A POWER OF ATTORNEY DATED MAY 9, 2007, AND ZEKE'S PROPERTIES, LLC AND STEPHEN T. MARTINKOVICH AND MADELINE A. MARTINKOVICH, HUSBAND AND WIFE, RECORDED WITH THE BUTLER COUNTY RECORDER OF DEEDS AT INSTRUMENT NO. 200903120001613 AND CORRESPONDING CORRECTIVE DEED RECORDED AT INSTRUMENT NO. 200903120004603; AND
(2) DEED DATED JANUARY 26, 2009 FROM WILLIAM E. BELDHAM AND DEBRA L. BELDHAM BY THEIR AGENT, JOHN QUINN, PURSUANT TO POWER OF ATTORNEY DATED JANUARY 26, 2009 TO ZEKE'S PROPERTIES, LLC AND STEPHEN T. MARTINKOVICH AND MADELINE A. MARTINKOVICH, HUSBAND AND WIFE, RECORDED WITH THE BUTLER COUNTY RECORDER OF DEEDS AT INSTRUMENT NO. 200903120001610 AND CORRESPONDING CORRECTIVE DEED RECORDED AT INSTRUMENT NO. 200903120004604 (COLLECTIVELY REFERRED TO AS THE "DEEDS"). THESE DEEDS DO NOT REFLECT THE LEGAL LOT CONFIGURATION OF THE PROPERTY THAT IS THE SUBJECT OF THIS SUBDIVISION PLAN BECAUSE THESE DEEDS WERE INTENDED TO RESOLVE AN ILLEGAL SUBDIVISION THAT OCCURRED IN 1996 THROUGH THE DEED DATED NOVEMBER 15, 1996 FROM ANTHONY PROSIO AND MILDRED PROSIO, HUSBAND AND WIFE TO WILLIAM E. BELDHAM AND DEBRA L. BELDHAM, HUSBAND AND WIFE, RECORDED WITH THE BUTLER COUNTY RECORDER OF DEEDS AT DEED BOOK VOLUME 2692, PAGE 346.

(C) NO LAND DEVELOPMENT SHALL OCCUR ON THE PROPERTIES THAT ARE LOCATED WITHIN THIS SUBDIVISION UNTIL SUCH TIME AS THE REQUIREMENTS OF 22-613 OF CHAPTER 22 OF THE JACKSON TOWNSHIP CODE OF ORDINANCES, SUBDIVISION AND LAND DEVELOPMENT, AS AMENDED, (RELATED TO STEEP SLOPE AREAS) HAVE BEEN COMPLIED WITH IN A MANNER ACCEPTABLE TO THE TOWNSHIP.

(D) NO LAND DEVELOPMENT SHALL OCCUR ON THE PROPERTIES THAT ARE LOCATED WITHIN THIS SUBDIVISION UNTIL SUCH TIME AS THE REQUIREMENTS OF 22-614 OF CHAPTER 22 OF THE JACKSON TOWNSHIP CODE OF ORDINANCES, SUBDIVISION AND LAND DEVELOPMENT, AS AMENDED, (RELATED TO TREES AND WOODLANDS) HAVE BEEN COMPLIED WITH IN A MANNER ACCEPTABLE TO THE TOWNSHIP.

(E) SUBDIVISION/LAND DEVELOPMENT LIMITATIONS: NO FURTHER SUBDIVISION OR LAND DEVELOPMENT OF THE SUBJECT PROPERTY AND THE PARENT TRACT, AS IT EXISTED ON MAY 19, 2005, SHALL BE PERMITTED UNLESS THE ENTIRE PARENT TRACT, AS IT EXISTED ON MAY 19, 2005, EITHER COMPLIES WITH THE EXEMPTION REQUIREMENTS OF 22-602.1.L(5) OF CHAPTER 22 OF THE JACKSON TOWNSHIP CODE OF ORDINANCES, SUBDIVISION AND LAND DEVELOPMENT, AS AMENDED, OR THE REQUIREMENTS OF 22-602.1.L(1) AND (2) OF CHAPTER 22 OF THE JACKSON TOWNSHIP CODE OF ORDINANCES, SUBDIVISION AND LAND DEVELOPMENT, AS AMENDED, ARE MET FOR THE ENTIRE PARENT TRACT, AS IT EXISTED ON MAY 19, 2005.

(F) THIS SURVEY IS SUBJECT TO ALL EASEMENTS, COVENANTS, RESTRICTIONS AND AGREEMENTS OF PRIOR RECORD.

RECORDED NOV. 16, 2009	
PLAN BOOK	PAGE
317	16

MARTINKOVICH SUBDIVISION PLAN

SITUATE: JACKSON TOWNSHIP, BUTLER COUNTY, PA.

SCALE: 1" = 100' DATE: AUGUST 3, 2009

PRESENT ZONING REQUIREMENTS

JACKSON TOWNSHIP ZONING ORDINANCE
CHAPTER 27 OF THE JACKSON TOWNSHIP CODE OF ORDINANCES, ZONING, AS AMENDED.
PRESENT ZONING DISTRICT: RA RURAL AGRICULTURAL DISTRICT

REQUIRED MINIMUM LOT AREA:	87,120 sq.ft. (2 ACRES)
MINIMUM FRONT YARD SETBACK LINE:	50 ft. FROM R.O.W. LINE
MINIMUM REAR YARD SETBACK LINE:	50 ft., ACCESSORY 10 FEET
MINIMUM SIDE YARD SETBACK LINE:	20 ft., ACCESSORY 10 FEET
MINIMUM LOT WIDTH AT FRONT SETBACK LINE:	150 ft.
MINIMUM LOT WIDTH AT R.O.W. LINE:	100 ft.
MAXIMUM LOT COVERAGE:	30%
MAXIMUM HEIGHT:	30 ft. (ACCESSORY 30 ft)

0' 100' 200'

66.265 ACRES = TOTAL ACREAGE TO C/L

OWNERS: STEPHEN T. & MADELINE MARTINKOVICH
128 SEWICKLEY FARM CIRCLE
MARS, PA. 16046

ZEKE'S PROPERTIES, LLC
C/O ROBERT MARTINKOVICH
824 WOOD STREET
CORAOPOLIS, PA. 15108

DEED REFERENCE: INSTR. NO. 200903120004603
INSTR. NO. 200903120004604

TAX PARCEL NO.: 4F-52-8

OCT.2, 2009 TWP SOLICITOR REVIEW LETTER 9/22/09 UPDATED CONDITIONS OF APPROVAL

SURVEY-TECH CORPORATION
ENGINEERING LAND SURVEYS
20280 ROUTE 19 SUITE 6, CRANBERRY TOWNSHIP, PA. 16066
PHONE (724) 776-5701 FAX (724) 776-2541

I HEREBY CERTIFY THAT, TO THE BEST OF MY KNOWLEDGE, THIS SURVEY AND PLAN SHOWN AND DESCRIBED HEREON IS TRUE AND CORRECT TO THE ACCURACY REQUIRED BY THE JACKSON TOWNSHIP SUBDIVISION AND LAND DEVELOPMENT ORDINANCE.

COMMONWEALTH OF PENNSYLVANIA REGISTERED PROFESSIONAL JACK A. RINGELSEIN LAND SURVEYOR 16240-E
REGISTRATION NO. 16240-E

REVISIONS:	AUG 25, 2009 TWP/TWP ENG REVIEW LETTERS 8/2009/REMOVE ZASADNI PROP.	SEPT.10, 2009 TWP/PLAN COM REVIEW LETTERS 9/10/09 REMOVE WETLANDS & PARCEL A & ADD NOTE B	DRAWN BY: T.R.	CHECKED BY: T.R./J.A.R.	DWG. NO. 2009-5059-SUB SHEET 2 OF 2

G:\Martinkovich\Martinkovich-Subplan-Rev3.dwg - Oct 20, 2009 @ 5:28pm (SUBDIV-SHEET2) MARTINKOVICH.CRD

Instr: 200911170027005 11/17/2009
Pages: 1 F $45.00 11:43AM
Michele Mustello T20090019529
Butler County Recorder FL

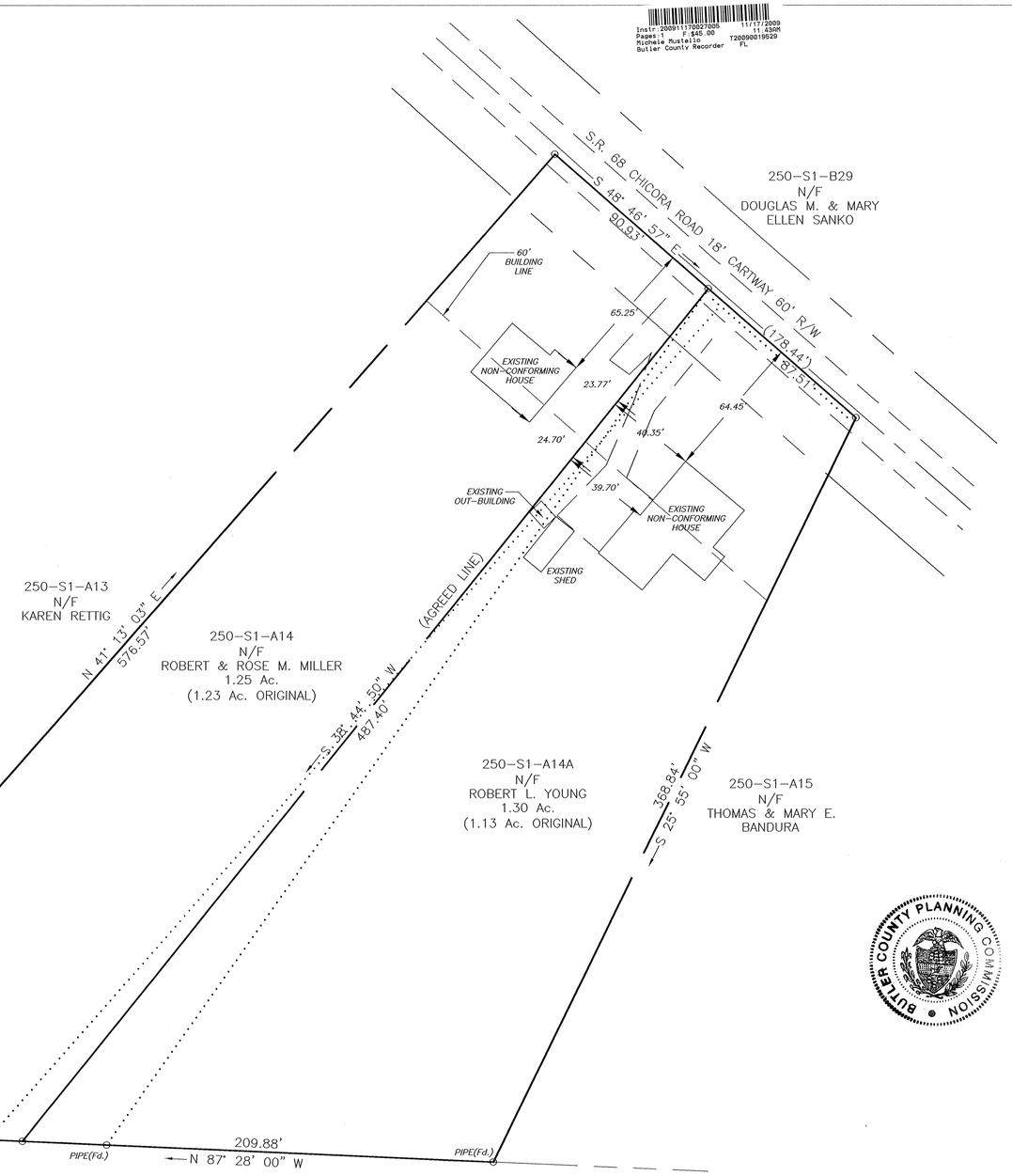

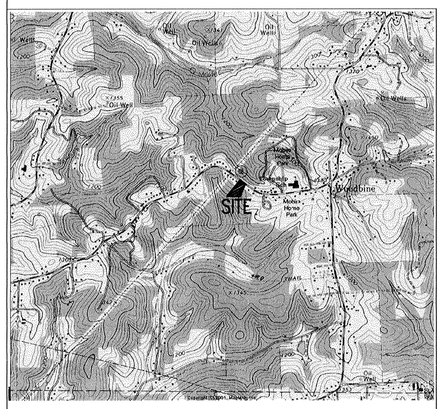

LOCATION MAP 1" = 2000'

NORTH ARROW

REF:
DEED OF ROBERT L. YOUND DEED BOOK 1084 PAGE 139
DEED OF ROBERT & ROSE MARIE MILLER INSTRUMENT #200004270009275
SURVEY OF ROBERT & ROSE MARIE MILLER BY LAND SURVEYORS, INC. DATED OCTOBER 4, 1999

NOTE:
SUBJECT TO ANY OR ALL EXISTING RIGHTS OF WAY AND EASEMENTS ON RECORD

0 30' 60'

REVISIONS

W. J. McGARVEY, P.E.
172 WOODCREST ROAD
BUTLER, PA 16002 (724) 282-0363

TITLE	LOT LINE REVISION
FOR	ROBERT L. YOUNG
SITUATE	516 CHICORA ROAD OAKLAND TOWNSHIP BUTLER COUNTY, PA

SCALE	1"=30'	DR BY	T.A.T.	DRAWING NO.
DATE	10/08/09	CK'D BY	W.J.M.	6590-1

I, WILLIAM J. McGARVEY , A REGISTERED PROFESSIONAL SURVEYOR OF THE COMMONWEALTH OF PENNSYLVANIA, DO HEREBY CERTIFY, TO THE BEST OF MY KNOWLEDGE, THAT THIS PLAN AS SHOWN HEREON IS BASED UPON ACTUAL FIELD SURVEY OF THE LAND DESCRIBED AND THAT ALL ANGLES, DISTANCES, AND COURSES ARE CORRECTLY SHOWN, THAT THE MONUMENTS AND MARKERS HAVE BEEN SET AS SHOWN ON THE PLAN, AND THAT THIS PLAN CORRECTLY REPRESENTS THE LOTS, LANDS, STREETS AND HIGHWAYS AS SURVEYED AND PLOTTED BY ME FOR THE OWNERS OR AGENTS.

COMMONWEALTH OF PENNSYLVANIA REGISTERED PROFESSIONAL WILLIAM J. McGARVEY ENGINEER NO. 027564-E PENNSYLVANIA

SEAL

COMMONWEALTH OF PENNSYLVANIA REGISTERED PROFESSIONAL WILLIAM J. McGARVEY LAND SURVEYOR SU-907-A PENNSYLVANIA

10/8/09
DATE

ENGINEER / SURVEYOR

KNOW ALL MEN BY THESE PRESENTS THAT ROBERT L. YOUNG, AND ROBERT & ROSE M. MILLER OF THE TOWNSHIP OF OAKLAND, COUNTY OF BUTLER AND STATE OF PENNSYLVANIA FOR OURSELVES, OUR HEIRS, EXECUTORS, ADMINISTRATORS AND ASSIGNS, DO HEREBY ADOPT THIS AS OUR PLAN OF LOTS OF OUR PROPERTY, SITUATE IN THE TOWNSHIP OF OAKLAND COUNTY OF BUTLER AND STATE OF PENNSYLVANIA, AND FOR DIVERS ADAVANTAGES ACCURING TO US DO HEREBY DEDICATE FOREVER, FOR PUBLIC USE FOR HIGHWAY PURPOSES, ALL DRIVES, ROADS, STREETS, LANES, AND WAYS, AND OTHER PUBLIC HIGHWAYS SHOWN UPON THE PLAN, WITH THE SAME FORCE AND EFFECT AS IF THE SAME HAD BEEN OPENED THROUGH LEGAL PROCEEDINGS, AND WE HEREBY RELEASE AND FOREVER DISCHARGE THE TOWNSHIP OF OAKLAND, THEIR SUCCESSORS, AND AS-SIGN FROM ANY LIABILITY FOR DAMAGE CAUSED BY ANY GRADING THEREOF TO ANY GRADES HERE-AFTER AT ANY TIME THEREOF ACCORDING TO SUCH ESTABLISHED GRADES. THIS DEDICATION AND RELEASE SHALL BE BINDING UPON THE ABOVE NAMED PROPERTY OWNER(S) OUR HEIRS, EXECUTORS, ADMINISTRATORS AND ASSIGNS AND PURCHASERS OF LOTS IN THIS PLAN.

IN WITNESS WHEREOF, HEREUNTO SET HAND(S) AND SEAL(S) THIS DAY OF ,200

Robert L Young
OWNER

Robert M Miller
OWNER

OWNER

Rose M Miller
OWNER

COMMONWEALTH OF PENNSYLVANIA:
:SS.
COUNTY OF BUTLER :

BEFORE ME, THE SUBSCRIBER, A NOTARY PUBLIC IN AND FOR SAID STATE AND COUNTY PERSONALLY CAME AND ACKNOWLEDGED THE FOREGOING RELEASE AND DEDICATION AND PLAN TO BE THEIR ACT AND DEED AND DESIRED THE SAME TO BE RECORDED AS SUCH WITNESS MY HAND AND NOTORIAL SEAL THIS 14TH DAY OF October ,2009

COMMONWEALTH OF PENNSYLVANIA
Notarial Seal
Joan H. McGarvey, Notary Public
Oakland Twp., Butler County
My Commission Expires Sept. 6, 2010
Member, Pennsylvania Association of Notaries

Joan H. McGarvey
NOTARY PUBLIC

REVIEWED BY THE COUNTY PLANNING COMMISSION OF THE COUNTY OF BUTLER THIS 14TH DAY OF OCT , 2009

BUTLER COUNTY PLANNING COMMISSION

SECRETARY

CHAIRMAN

APPROVED BY THE PLANNING COMMISSION OF THE TOWNSHIP OF OAKLAND THIS DAY OF ,200

SECRETARY

CHAIRMAN

APPROVED BY THE BOARD OF SUPERVISORS OF THE TOWNSHIP OF OAKLAND THIS DAY OF 4th November 2009

SECRETARY

CHAIRMAN

THE BOARD OF SUPERVISORS OF THE TOWNSHIP OF OAKLAND HEREBY GIVES PUBLIC NOTICE THAT IN APPROVING THIS PLAN FOR RECORDING PURPOSES ONLY, THE TOWNSHIP ASSUMES NO OBLIGATIONS, LEGAL OR OTHERWISE, EXPRESSED OR IMPLIED EITHER TO ACCEPT SAID STREETS AS PUBLIC ADOPTED STREETS OR ROADS OR GRADE, PAVE AND CURB THE STREETS IN SAID PLAN, OR TO CONSTRUCT SEWERS THEREIN OR TO INSTALL ANY OTHER SUCH SERVICE ORDINARILY INSTALLED IN OAKLAND TOWNSHIP STREETS OR ROADS.

SECRETARY

CHAIRMAN

BUTLER COUNTY, PA RECORDER OF DEEDS

NOTE

THE MUNICIPALITY CAN ISSUE FINAL APPROVAL OF THE SUBDIVISION PLAN OR BUILDING PERMIT IF THE PLAN OR PERMIT CONTAINS THE WORDING THAT "A HIGHWAY OCCUPANCY PERMIT IS REQUIRED PERSUANT TO SECTION 420 OF THE STATE HIGHWAY LAW (PL 1242, No 428)"

COMMONWEALTH OF PENNSYLVANIA)
BUTLER COUNTY)

RECORDED IN THE RECORDERS OFFICE FOR THE RECORDING OF DEED PLANS, ETC IN SAID COUNTY IN PLAN BOOK 317 VOLUME PAGE 17
GIVEN UNDER MY HAND AND SEAL THIS Nov DAY OF 17 , 2009

MICHELE M. MUSTELLO
RECORDER OF DEEDS
My Commission Expires First Monday in Jan 2012

Michele M Mustello

RECORDED NOV. 17, 2009	
PLAN BOOK	PAGE
317	17

KNOW ALL MEN BY THESE PRESENTS; THAT M & T PROPERTIES PUNTA GORDA LLC. A CORPORATION, BY VIRTUE OF A RESOLUTION BY THE BOARD OF DIRECTORS, THEREOF , DOES HEREBY ADOPT THIS PLAN AS ITS PLAN OF LOTS OF ITS PROPERTY SITUATE IN THE TOWNSHIP OF CONNOQUENESSING, BUTLER COUNTY, PENNSYLVANIA, AND FOR DIVERS ADVANTAGES ACCRUING TO IT, DOES HEREBY DEDICATE FOREVER, FOR PUBLIC USE FOR HIGHWAY PURPOSES ALL SLOPE AREAS AND ALL DRIVES, ROADS, STREETS, LANES, WAYS AND OTHER PUBLIC HIGHWAYS SHOWN UPON THE PLAN, WITH THE SAME FORCE AND EFFECT AS IF THE SAME HAD BEEN THROUGH LEGAL PROCEEDINGS, AND IN CONSIDERATION OF THE APPROVAL OF SAID PLAN, AND ANY FUTURE ACCEPTANCE OF SAID PUBLIC HIGHWAYS BY THE TOWNSHIP OF CONNOQUENESSING, BUTLER COUNTY, PENNSYLVANIA, HEREBY COVENANTS AND AGREES TO AND BY THESE PRESENTS DOES RELEASE AND FOREVER SAID TOWNSHIP OF CONNOQUENESSING, ITS SUCCESSORS OR ASSIGNS FROM ANY LIABILITY FOR DAMAGES ARISING AND TO ARISE FROM THE APPROPRIATION OF SAID GROUND FOR PUBLIC HIGHWAYS AND THE PHYSICAL GRADING THEREOF TO ANY GRADES THAT MAY BE ESTABLISHED. THIS DEDICATION AND RELEASE SHALL BE BINDING UPON M & T PROPERTIES PUNTA GORDA LLC. , ITS SUCCESSORS AND ASSIGNS AND PURCHASERS OF LOTS IN THIS PLAN.

IN WITNESS WHEREOF, THE SAID CORPORATION HAS CAUSED ITS CORPORATE SEAL TO BE AFFIXED BY THE HAND OF ITS PRESIDENT AND SAME TO BE ATTESTED BY ITS SECRETARY THIS 28 DAY OF OCTOBER 20 09 .

ATTEST:

SECRETARY PRESIDENT

THE FOREGOING ADOPTION AND DEDICATION IS MADE BY, M & T PROPERTIES PUNTA GORDA LLC. , WITH THE FULL UNDERSTANDING AND AGREEMENT THAT THE APPROVAL OF THE BOARD OF SUPERVISORS OF THE TOWNSHIP OF CONNOQUENESSING, IF HERETO ATTACHED, WILL BECOME NULL AND VOID UNLESS THIS PLAN IS RECORDED IN THE RECORDER OF DEEDS OFFICE OF BUTLER COUNTY , COUNTY COURT HOUSE, BUTLER, PENNSYLVANIA, WITHIN NINETY (90) DAYS OF DATE OF SAID APPROVAL.

STATE OF Florida) SS:
COUNTY OF Charlotte)

ON THIS 28 DAY OF Oct , 20 09 , BEFORE ME, A NOTARY PUBLIC IN AND FOR SAID COUNTY AND STATE, PERSONALLY APPEARED Mary Lynn Tousey , M & T PROPERTIES PUNTA GORDA LLC., WHO BEING DULY SWORN DEPOSETH AND SAITH THAT HE WAS PERSONALLY PRESENT AT THE EXECUTION OF THE ADOPTION, RELEASE AND DEDICATION AND SAW THE COMMON AND CORPORATE SEAL OF THE SAID CORPORATION DULY AFFIXED AND THAT THE ABOVE RELEASE AND DEDICATION WAS DULY SIGNED AND SEALED BY AND AS FOR THE ACT AND DEED OF THE SAID CORPORATION, FOR THE USES AND PURPOSES THERIN MENTIONED AND THAT THE NAME OF THE DEPONENT SUBSCRIBED TO THE SAID RELEASE AND DEDICATION AS SECRETARY OF SAID CORPORATION, ATTESTATION OF THE DUE EXECUTION AND DELIVERY OF SAID RELEASE AND DEDICATION OF THIS DEPONENT'S OWN PROPER AND RESPECTIVE HANDWRITING.

NAME OF OFFICER (SEAL)

SECRETARY (SEAL)
TITLE OF OFFICER

SWORN TO AND SUBSCRIBED BEFORE ME THE DAY AND DATE WRITTEN.

WITNESS MY HAND AND NOTARIAL SEAL THIS DAY 28 OF Oct , 20 09 .

NOTARY PUBLIC (SEAL)

JOANNE R. ZIEMER
MY COMMISSION # DD748821
EXPIRES January 14, 2012
(407) 398-0153 FloridaNotaryService.com

MY COMMISSION EXPIRES THE 14 DAY OF January , 20 12 .

REVIEWED AND APPROVED BY THE CONNOQUENESSING TOWNSHIP PLANNING COMMISSION THIS _____, DAY OF Oct 30 , 20 09 .

SECRETARY CHAIRMAN

THE BOARD OF SUPERVISORS OF THE TOWNSHIP OF CONNOQUENESSING, BUTLER COUNTY, PENNSYLVANIA HEREBY APPROVES THIS PLAN OF SUBDIVISION FOR RECORDING PURPOSES ONLY. THIS APPROVAL BY THE TOWNSHIP OF CONNOQUENESSING DOES NOT CONSTITUTE AN ACCEPTANCE OF THE ROADS, STREETS, STORM AND SANITARY DRAINAGE FACILITIES, EASEMENTS OR RIGHTS-OF-WAY, WATER MAINS OR ANY OTHER SERVICES OR IMPROVEMENTS SHOWN ON THIS PLAN, NOR AN ASSUMPTION OF MAINTENANCE RESPONSIBILITY, NOR WILL THE SAME BE ACCEPTED OR MAINTAINED UNTIL CONSTRUCTED IN ACCORDANCE WITH ALL TOWNSHIP SPECIFICATIONS AND REQUIREMENTS AND OFFICIALLY ACCEPTED BY ACTION OF THE BOARD OF SUPERVISORS. THIS APPROVAL SHALL IN NO WAY BE DEEMED AN AUTHORIZATION TO COMMENCE CONSTRUCTION OR RELATED ACTIVITIES. THIS PLAN OF SUBDIVISION APPROVED BY RESOLUTION OF THE BOARD OF SUPERVISORS OF THE TOWNSHIP OF CONNOQUENESSING, BUTLER COUNTY, PENNSYLVANIA, ON THIS 4 DAY OF NOVEMBER , 2009 .

ATTEST:

SECRETARY CHAIRMAN

I, JAMES M. SHUTY, A PROFESSIONAL LAND SURVEYOR OF THE COMMONWEALTH OF PENNSYLVANIA, DO HEREBY CERTIFY THAT THIS PLAN SHOWN HEREON IS BASED UPON ACTUAL FIELD SURVEY OF THE LAND DESCRIBED AND THAT ALL ANGLES, DISTANCES , AND COURSES ARE CORRECTLY SHOWN, THAT THE MONUMENTS AND MARKERS AS SHOWN ON THE PLAT HAVE BEEN SET, AND TO THE BEST OF MY KNOWLEDGE, THAT THIS PLAN CORRECTLY REPRESENTS THE LOTS, LANDS, STREETS, AND HIGHWAYS AS SURVEYED AND PLOTTED BY ME FOR THE OWNERS OR AGENTS.

SEAL

10-20-09
DATE

JAMES M. SHUTY
REG. NO. 35568-E

REVIEWED WITH OR WITHOUT COMMENTS BY THE BUTLER COUNTY PLANNING COMMISSION THIS 1ST DAY OF OCT. 20 09

SEC. DIRECTOR CHAIR.

BUTLER COUNTY PLANNING COMMISSION

COMMONWEALTH OF PENNSYLVANIA) SS:
COUNTY OF BUTLER)

RECORDED IN THE OFFICE FOR THE RECORDING OF DEEDS, PLANS, ETC, IN SAID COUNTY , AT INSTRUMENT NUMBER 200911190027125 . BK 317 Pg 18

GIVEN UNDER MY HAND AND SEAL THIS 19th DAY OF November , 20 09 .

RECORDER

RECORDER OF DEEDS
BUTLER COUNTY PA

MICHELE M. MUSTELLO
RECORDER OF DEEDS
My Commission Expires First Monday in Jan 2012

NON-BUILDING WAIVER

"As of the date of this deed/plot plan recording, the property/subdivision described herein is and shall be dedicated for the express purpose of RESIDUAL use. No portion(or lot number(s) RESIDUAL TRACT of this property/subdivision has been approved by CONNOQUENESSING TWP. (Municipality) or the Department of Environmental Protection (DEP) for the installation of sewage disposal facilities. No sewage permit will be issued for the installation, construction, connection to or use of any sewage collection, conveyance, treatment or disposal system (except for repairs to existing systems) unless the municipality and DEP have both approved sewage facilities planning for the property/subdivision described herein in accordance with the Pennsylvania Sewage Facilities Act (35 P.S. Sections 750.1 et seq.) and regulations promulgated thereunder. Prior to signing, executing, implementing or recording any sales contract or subdivision plan, any purchaser or subdivider of any portion of this property should contact appropriate officials of CONNOQUENESSING TWP. (municipality), which is charged with administering the Sewage Facilities Act to determine what sewage facilities planning is required and the procedure and requirements for obtaining appropriate permits or approvals."

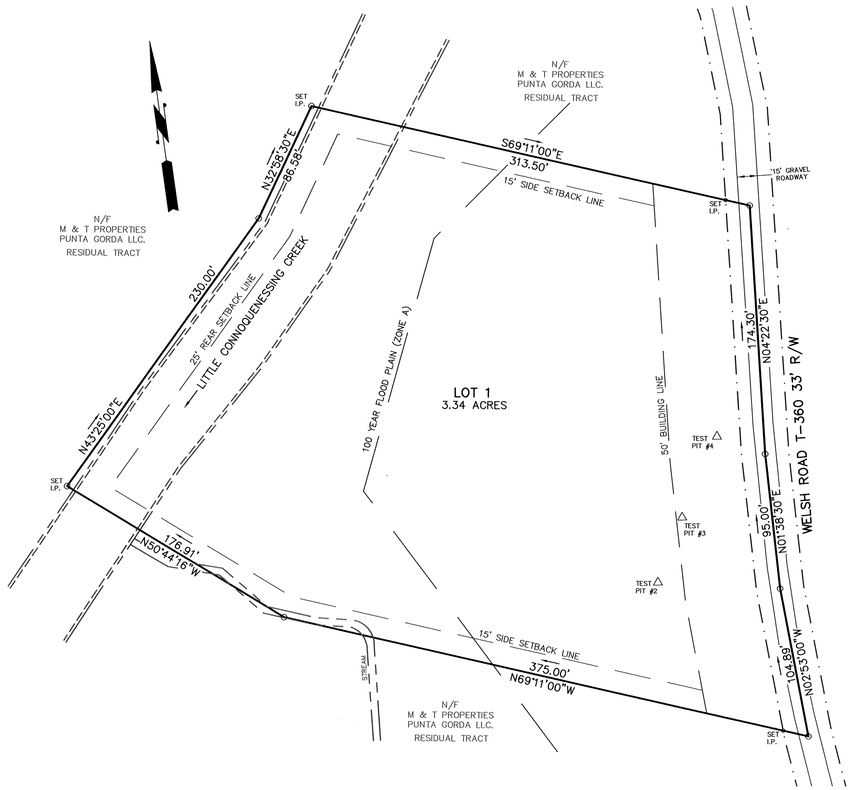

GRAPHIC SCALE

50 0 25 50 100 200

(IN FEET)
1 inch = 50 ft.

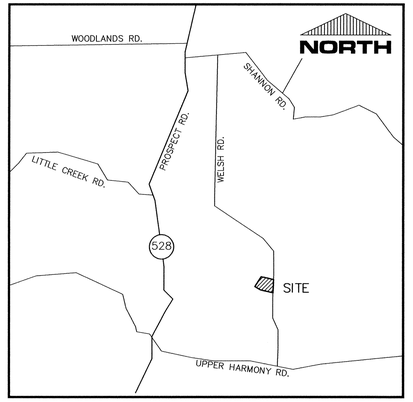

LOCATION MAP

SEWAGE:
TROY TOWSEY SFTF
PERMIT NO. NPDES PAG049478
WQM PERMIT NO. WQG018662
APS ID NO. 663061

NOTE:
NO EXISTING UTILITY LINES
LOCATED ALONG WELSH ROAD.

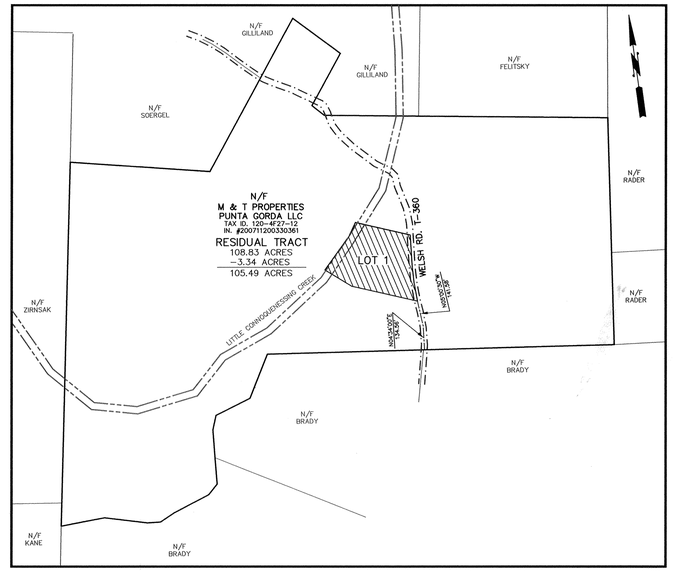

RESIDUAL MAP
SCALE: 1"= 400'

OWNER:
M & T PROPERTIES PUNTA GORDA LLC.
24313 HENRY MORGAN BLVD.
PUNTA GORDA, FL 33955

SINGLE FAMILY DETATCHED DWELLING
(ONSITE SEWAGE)
LOT AREA 43,560 SQ.FT.
LOT WIDTH 100'
BUILDING SETBACKS
FRONT 50'
SIDE 15'
REAR 25'

TAX PARCEL 120-4F27-12
DEED REF. 200711200330361

TOTAL PLAN AREA 108.83 ACRES
RESIDUAL TRACT 105.49 ACRES
LOT 1 3.34 ACRES

RECORDED NOV. 19, 2009	
PLAN BOOK	PAGE
317	18

Instr: 200911190027125 11/19/2009
Pages: 1 F $45.00 8:47PM
Michele Mustello T20090019611
Butler County Recorder FL

NORTHERN
SURVEYORS AND ASSOCIATES
137 LINK LANE
SLIPPERY ROCK, PA 16057
(724)530-6889

COMMONWEALTH OF PENNSYLVANIA
REGISTERED PROFESSIONAL
JAMES M. SHUTY
LAND SURVEYOR
35568-E

Scale 1" = 50'	Towsey Subdivision
Date June 10, 2009	Situate in Connoquenessing Township Butler County, Pa.
Job No. 2086	Prepared For Troy Towsey
	Sheet No. 1 of 1

KNOW ALL MEN BY THESE PRESENTS That We, LEONARD G. KARCH ANS ELIZABETH A. KARCH of the Township of Summit, County of Butler and Commonwealth of Pennsylvania, for ourselves, our heirs, executors, administrators and assigns, do hereby adopt this as our plan of lots of our property, situate in the Township of Summit, County of Butler and Commonwealth of Pennsylvania, and for divers advantages accruing to us, do hereby dedicate forever, for public use for highway purposes, all slope areas drives, roads, streets, lanes and ways, and other public highways shown upon the plan, with the same force and effect as if the same had been opened through legal proceedings, and in the consideration of the approval of said plan, and any future acceptance of said public highways by the Commonwealth of Pennsylvania, County of Butler and Township of Summit, we hereby covenant and agree to and by these presents do release and forever discharge the Commonwealth of Pennsylvania, County of Butler and Township of Summit, their successors and assigns from any liability for damages arising and to arise from any appropriation of said ground for public highways and the physical grading thereof to any grades that may be be established hereafter at any time. This dedication and release shall be binding upon the above named property owners, their heirs, executors, administrators and assigns and purchasers of lots in this plan.

IN WITNESS WHEREOF, We hereunto set our hand and seal this 17 day of November 2009.

Leonard G. Karch — Owner

Elizabeth A. Karch — Owner

COMMONWEALTH OF PENNSYLVANIA : SS
COUNTY OF BUTLER :

Before me, the subscriber, a Notary Public in and for said Commonwealth and County, personally appeared LEONARD G. KARCH AND ELIZABETH A. KARCH and acknowledged the foregoing release and dedication and plan to be their act and deed and desire the same to be recorded as such.

WITNESS MY HAND AND NOTARIAL SEAL this 17 day of November 2009.

Debra L. Jeffcoat — Notary Public — Seal & Stamp

COMMONWEALTH OF PENNSYLVANIA
Notarial Seal
Debra L. Jeffcoat, Notary Public
Jefferson Twp., Butler County
My Commission Expires Feb. 17, 2011
Member, Pennsylvania Association of Notaries

I, Stanley D. Graff, a Registered Professional Surveyor of the Commonwealth of Pennsylvania, do hereby certify, to the best of my knowledge, that this plan as shown hereon is based upon actual field survey of the land described and that all angles, distances and courses are correctly shown, that the monuments and markers have been set as shown on the plan, and that this plan correctly represents the lots, lands, streets and highways as surveyed by others and plotted by me for the owners or agents.

17 Nov '09 — Date

COMMONWEALTH OF PENNSYLVANIA — REGISTERED PROFESSIONAL — STANLEY D. GRAFF — LAND SURVEYOR — No. 30161-E

P. L. S. 30161-E

The Board of Supervisors of the Township of Summit, hereby gives public notice that in approving this plan for recording purposes only, the Township of Summit assumes no obligations, legal or otherwise, expressed or implied either to accept said streets as Township streets or roads or grade, pave and curb the streets in said plan, or to construct sewers therein or to install any other such service ordinarily installed in Township streets or roads.

Approved by the Supervisors of the Township of Summit this 18th day of November 2009.

Melissa Crawford — Secretary — Seal — Rodney E. Scott — Chairman

Approved by the Summit Township Planning Commission this 17th day of NOV. 2009.

Audrey J. Moore — Secretary — Chairman

Reviewed by the Butler County Planning Commission this 9th day of October 2009. 9203

Joseph W. — Secretary — BUTLER COUNTY PLANNING COMMISSION — Seal — Mac Mellure — Chairman — RJF

COMMONWEALTH OF PENNSYLVANIA : SS
COUNTY OF BUTLER :

Recorded in the Recorder's Office for the recording of deeds, plans, etc. In said County in Plan Book Volume 317 Page 19

Given under my hand and seal this 19th day of Nov 2009.

Michele M. Mustello — Recorder — Seal

MICHELE M. MUSTELLO
RECORDER OF DEEDS
My Commission Expires First Monday in Jan 2012

RECORDER OF DEEDS — BUTLER COUNTY, PA.



Vicinity Map
NOT TO SCALE

100 0 100 200 300
GRAPHIC SCALE – FEET

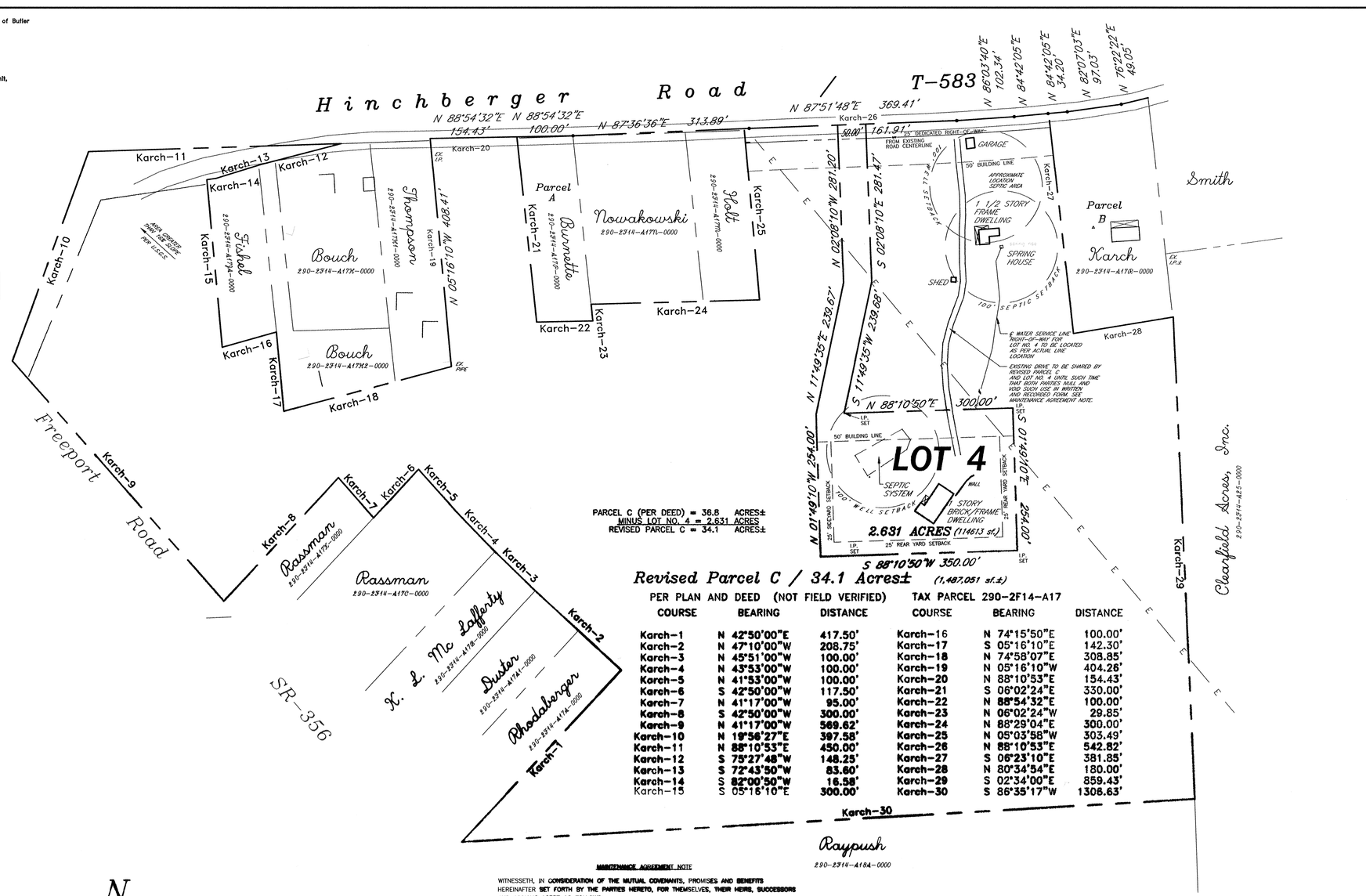

PARCEL C (PER DEED) = 36.8 ACRES±
MINUS LOT NO. 4 = 2.631 ACRES
REVISED PARCEL C = 34.1 ACRES±

Revised Parcel C / 34.1 Acres± (1,487,051 sf.±)

PER PLAN AND DEED (NOT FIELD VERIFIED) — TAX PARCEL 290-2F14-A17

COURSE	BEARING	DISTANCE	COURSE	BEARING	DISTANCE
Karch-1	N 42°50'00"E	417.50'	Karch-16	N 74°15'50"E	100.00'
Karch-2	N 47°10'00"W	208.75'	Karch-17	S 05°16'10"E	142.30'
Karch-3	N 45°51'00"W	100.00'	Karch-18	N 74°58'07"E	308.85'
Karch-4	N 43°53'00"W	100.00'	Karch-19	N 05°16'10"W	404.26'
Karch-5	N 41°53'00"W	100.00'	Karch-20	N 88°10'53"E	154.43'
Karch-6	S 42°50'00"W	117.50'	Karch-21	S 06°02'24"E	330.00'
Karch-7	N 41°17'00"W	95.00'	Karch-22	N 88°54'32"E	100.00'
Karch-8	S 42°50'00"W	300.00'	Karch-23	N 06°02'24"W	29.85'
Karch-9	N 41°17'00"W	569.62'	Karch-24	N 88°29'04"E	300.00'
Karch-10	N 19°56'27"E	397.58'	Karch-25	N 05°03'58"W	303.49'
Karch-11	N 88°10'53"E	450.00'	Karch-26	N 88°10'53"E	542.82'
Karch-12	S 75°27'48"W	148.25'	Karch-27	S 06°23'10"E	381.85'
Karch-13	S 72°43'50"W	83.60'	Karch-28	N 80°34'54"E	180.00'
Karch-14	S 82°00'50"W	16.58'	Karch-29	S 02°34'00"E	859.43'
Karch-15	S 05°16'10"E	300.00'	Karch-30	S 86°35'17"W	1308.63'

MAINTENANCE AGREEMENT NOTE

WITNESSETH, IN CONSIDERATION OF THE MUTUAL COVENANTS, PROMISES AND BENEFITS HEREINAFTER SET FORTH BY THE PARTIES HERETO, FOR THEMSELVES, THEIR HEIRS, SUCCESSORS AND ASSIGNS AGREE AS FOLLOWS:

1. THE PARTIES HERETO HEREBY ACKNOWLEDGE THE EXISTENCE OF A PRIVATE LANE AS SHOWN ON THEREON PLOTTED PLAN.
2. THE PARTIES HERETO AGREE TO PROVIDE EQUAL CARE, MAINTENANCE AND REPAIRS TO THE ROAD SURFACE OF THE CERTAIN PRIVATE LANE. THE LANE EXTENDS FROM THE PUBLIC HIGHWAY SO AS TO ENABLE THE RESPECTIVE PARTIES TO HAVE A SAFE INGRESS, EGRESS AND REGRESS TO THEIR RESPECTIVE PROPERTIES.
3. THE PARTIES FURTHER AGREE THET ANY AND ALL EXPENSES OF MAINTAINING AND REPAIRING SAID PRIVATE LANE TO THE TRACTS OF LAND OF THE RESPECTIVE PARTIES HERETO ARE TO BE DIVIDED EQUALLY AMONG THE PARTIES HERETO AND ALL THE PARTIES HERETO SHALL BE IN AGREEMENT WITH RESPECT TO THE TIME FOR THE NEEDED MAINTENANCE AND REPAIRS AND AS TO THE METHOD AND COST OF SAID MAINTENANCE AND REPAIRS.
4. THIS AGREEMENT AND EACH AND EVERY PART AND/OR PORTION OF THE SAME SHALL INSURE TO THE BENEFIT OF AND BE BINDING UPON THE RESPECTIVE PARTIES HERETO, THEIR RESPECTIVE HEIRS, SUCCESSORS AND ASSIGNS.
5. THE PARTIES FURTHER AGREE THAT THEY WILL SEPARATELY MAINTAIN THEIR OWN PRIVATE DRIVEWAYS ON THEIR PROPERTIES.

NOTES:

1) OWNER: LEONARD G. KARCH AND ELIZABETH A. KARCH
142 HINCHBERGER ROAD
BUTLER, PA. 16002
PHONE: 724-287-5249
DEED BOOK 2886 PAGE 462

2) SUBJECT PROPERTY ZONING – A-1 AGRICULTURAL
SETBACKS:
FRONT BUILDING LINE = 50' FROM RIGHT-OF-WAY LINE
SIDE YARD = 25'
REAR YARD = 25'
LOT WIDTH 150' AT BUILDING LINE

3) THE APPROXIMATE SIGHT DISTANCE FOR THE PROPOSED FLAG LOT IS 530 FEET RIGHT AND 315 FEET LEFT WITH A POSTED SPEED LIMIT OF 35 MILES PER HOUR.

NOTE: SUBJECT TO AND TOGETHER WITH ANY AND ALL EXISTING RIGHTS-OF-WAY, EASEMENTS AND CONDITIONAL CLAUSES OF RECORD OR ESTABLISHED BY DUE PROCESS.

Instr:200911190027211 11/19/2009
Pages:1 F:$45.00 3:16PM
Michele Mustello T20090019668
Butler County Recorder FL

LEONARD KARCH PLAN

Being a subdivision of
Parcel C / Gerald and Nancy Karch Plan
rack file 165 page 20

S. D. GRAFF Professional Surveying
P. O. Box 521 Saxonburg, PA 16056
330 Fisher Road
724-352-3811 FAX 724-352-1059

SUBDIVISION PLAN for LEONARD G. AND ELIZABETH A. KARCH
PROJECT No: 09145
SITUATE: SUMMIT TOWNSHIP, BUTLER COUNTY, PA.
DATE: 9-30-09 REV: 11-17-09 DWN.By: LJR CHK.By: SDG Co. TAX No: 290-2F14-A17

RECORDED NOV. 19, 2009	
PLAN BOOK	PAGE
317	19

SHEET ____ of ____

Known All Men By These Presents, that We Lawrence A. and Terry L. Seiler of the Township of Springdale, County of Allegheny, Commonwealth of Pennsylvania, for ourselves, our heirs, executors, administrators an assigns, do hereby adopt this as our Plan of Subdivision of our property, situate in the Township of Brady, County of Butler, Commonwealth of Pennsylvania, and for divers advantages accruing to us, do hereby dedicate forever, for public use for highway, drainage, sewage and utility purposes, all drives, roads, lands, right-of-way, easements, ways, and other public highways shown upon the plan, with the same force and effect as if the same had been opened through legal proceedings and in consideration of the approval of said plan and any future acceptance of said public highways, rights-of-way and easements by the Township of Brady, We Lawrence A. and Terry L. Seiler hereby agree to and by these presents do release and forever discharge the Township of Brady, its successors or assigns from any liability for damages arising and to arise from the appropriation of said ground for public highways, and other public uses and the physical grading thereof to any grades that my be established. This dedication and release shall be binding upon Lawrence A. and Terry L. Seiler, our heirs, executors, administrators and assigns and purchasers of lots in this plan.

IN WITNESS WHEREOF, We hereunto set our hands and seal this 4TH day of NOVEMBER, A.D. 2009.

ATTEST:

Lawrence A. Seiler

Notary Public

Terry L. Seiler

My commission expires the 4 day of NOV A.D., 2009.

The foregoing adoption and dedication is made by Lawrence A. and Terry L. Seiler with the full understanding and agreement that the approval of the Township Board of Supervisors of the Township Of Brady, if hereto attached, will become null and void unless this plan is recorded in the Recorder of Deeds Office of Butler County, County Court House, Butler, Pennsylvania, within ninety (90) days of date of said approval.

COMMONWEALTH OF PENNSYLVANIA
Notarial Seal
Josephine DeMeo, Notary Public
Harmar Twp., Allegheny County
My Commission Expires Apr. 21, 2010
Member, Pennsylvania Association of Notaries

Lawrence A. Seiler

Terry L. Seiler

COMMONWEALTH OF PENNSYLVANIA)
) SS:
COUNTY OF ~~BUTLER~~ Alleg)

Before me, the subscriber, a Notary Public in and for said County and Commonwealth, personally appeared the above named Lawrence A. and Terry L. Seiler who acknowledged the foregoing release and dedication and plan of subdivision to be their act and deed and desired the same to recorded as such:

WITNESS MY HAND AND NOTARIAL SEAL this 4 day of NOV, 2009.

COMMONWEALTH OF PENNSYLVANIA
Notarial Seal
Josephine DeMeo, Notary Public
Harmar Twp., Allegheny County
My Commission Expires Apr. 21, 2010
Member, Pennsylvania Association of Notaries

Notary Public

My commission expires on the 21 day of April 2010

This plat of subdivision has been approved by the Planning Commission of the Township of Brady, Butler County, Commonwealth of Pennsylvania on this 18 TH day of November, A.D. 2009.

ATTEST:

Secretary

President

Reviewed with comments by the Butler County Planning Commission, Letter to Brady Township Board of Supervisors dated OCTOBER 16TH, A.D. 2009.

SEC.

~~Executive Director~~ CHAIRMAN

The Township Board of Supervisors of the Township of Brady, Butler County, Pennsylvania, hereby gives public notice that it is approving this plan of subdivision for recording purposes only. The approval of this subdivision plat by the Township of Brady does not constitute an acceptance of the roads, streets, alleys, stormwater and sanitary sewage drainage facilities, easements or rights-of-way, water mains or any other services or improvements shown on this plan nor an assumption of maintenance responsibility, nor will the same be accepted or maintained until constructed in accordance with all Township specifications and requirements and officially accepted by action of the Township Board of Supervisors.

This plat of subdivision approved by resolution of the Township Board of Supervisors of the Township of Brady, Butler County, Pennsylvania on this 16TH day of NOVEMBER, A.D. 2009.

ATTEST:

Secretary of Board of Supervisors

President of Board of Supervisors

COMMONWEALTH OF PENNSYLVANIA)
) SS:
COUNTY OF BUTLER)

Recorded in the office for the recording of deeds, plats, etc., in said County, in Plan Book Volume 317 Page 20.

Given under my hand and seal this 20 day of NOV, 2009.

Recorder of Deeds

MICHELE M. MUSTELLO
RECORDER OF DEEDS
My Commission Expires First Monday in Jan 2012

I, Ernest R. Kolodgey, a Professional Land Surveyor of the Commonwealth of Pennsylvania, do hereby certify that this plan shown is based upon actual field survey of the land described and that all angles, distances, and courses are correctly shown, that the monuments and markers as shown on the plat have been set, and to the best of my knowledge, that this plan correctly respresents the lots, lands, streets, and highways as surveyed and plotted by me for the owners or agents.

26 Oct' 2009
Date

Ernest R. Kolodgey
Registration No. SU036939E

Instr:200911200027323 11/20/2009
Pages:1 F:$40.00 2:54PM
Michele Mustello T20090019763
Butler County Recorder FL

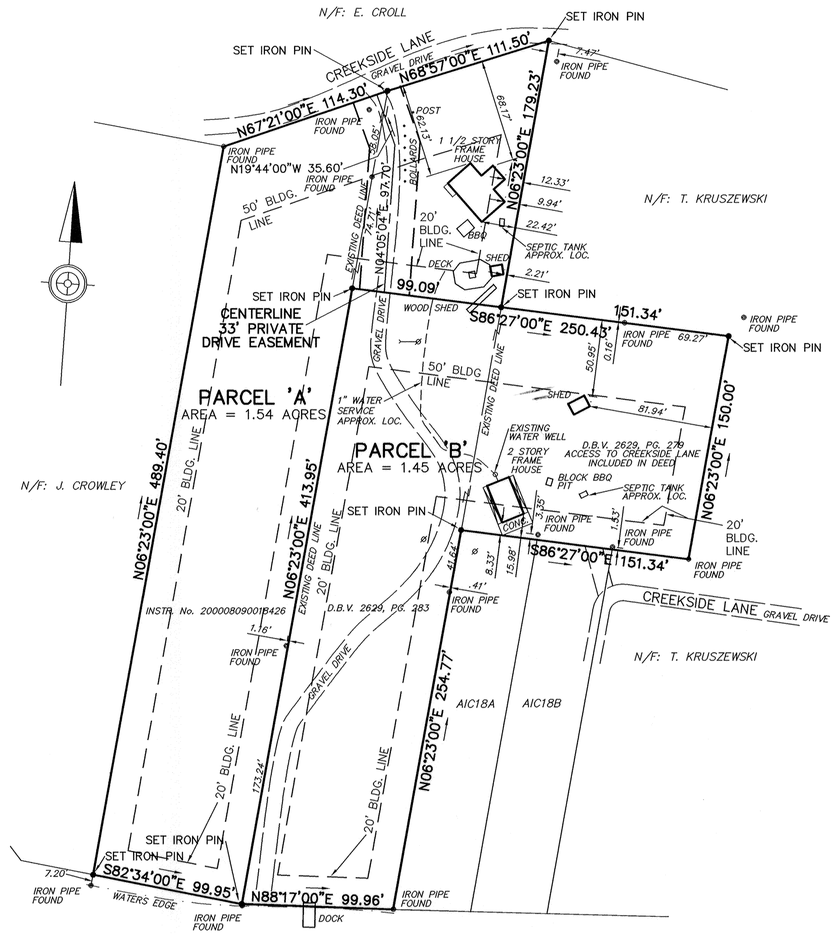

NOTARY PUBLIC

COMMONWEALTH OF PENNSYLVANIA
Notarial Seal
Josephine DeMeo, Notary Public
Harmar Twp., Allegheny County
My Commission Expires Apr. 21, 2010
Member, Pennsylvania Association of Notaries

RECORDER OF DEEDS

RECORDER OF DEEDS
BUTLER COUNTY, PA.

PLANNING COMMISSION

BUTLER COUNTY PLANNING COMMISSION

SUPERVISORS

SURVEYOR

COMMONWEALTH OF PENNSYLVANIA
REGISTERED PROFESSIONAL
ERNEST R. KOLODGEY
LAND SURVEYOR
36939-E
PENNSYLVANIA

Known All Men by These Presents, that We Lawrence A. and Terry L. Seiler of the Township of Brady, County of Butler, Commonwealth of Pennsylvania, for ourselves, our heirs, executors, admistrators and assigns, and for grantees and their subsequent purchasers, do hereby accept full and complete responsibility, liability, expense and provision of facilities for the control of stormwater drainage over, across and through this Subdivision of land until such time as We, our heirs, executors, administrators and assigns construct stormwater drainage facilities in accordance with Township's specifications and requirements and the same is officially accepted by action of the Township Board of Supervisors, Bardy Township, and until such formal acceptance We for ourselves, our heirs, executors, administrators, and assigns do hereby release the Township of Brady from any responsibility in connection therwith. This acceptance of responsibility shall be binding upon Lawrence A. and Terry L. Seiler our heirs, executors, administrators and assigns, and all purchasers of lots in this plan of subdivision.

IN WITNESS WHEROF, WE HEREUNTO SET OUR HANDS AND SEALS THIS 4TH day of NOVEMBER A.D. 2009.

Lawrence A. Seiler

Terry L. Seiler

WITNESS MY HAND AND NOTARIAL SEAL THIS 4TH day of NOVEMBER A.D. 2009.

Notary Public

COMMONWEALTH OF PENNSYLVANIA
Notarial Seal
Josephine DeMeo, Notary Public
Harmar Twp., Allegheny County
My Commission Expires Apr. 21, 2010
Member, Pennsylvania Association of Notaries

MY COMMISSION EXPIRES THS 21 DAY OF April, A.D. 2010

We, Lawrence A. and Terry L. Seiler owners of the Seiler Plan of Lots, do hereby certify that the title of this property is in the name of Lawrence A. and Terry L. Seiler, as recorded in Deed Book Volume 2629 page 279, Deed Book Volume 2629, page 283 and Instrument 200008090018426 Recorder of Deeds Office. We further certify that there is no mortgage, lien or encumbrance against this property.

Lawrence A. Seiler

Terry L. Seiler

SEILER PLAN OF LOTS

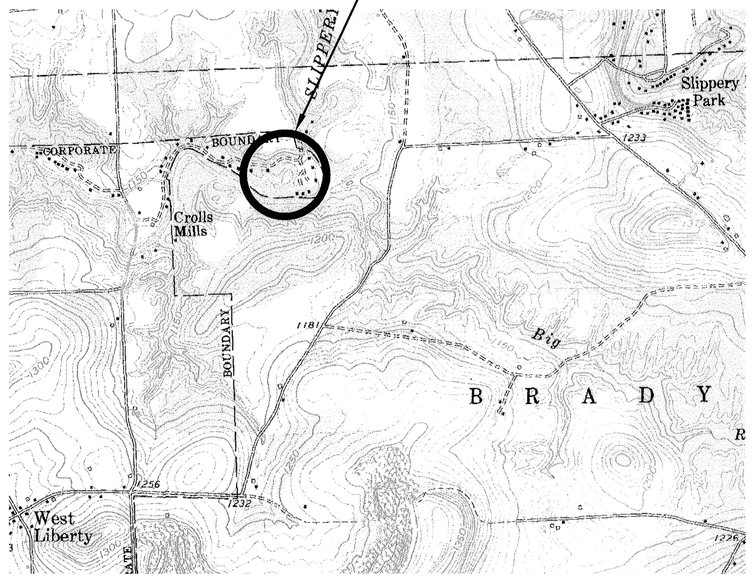

LOCATION MAP

RECORDED NOV 20, 2009	
PLAN BOOK	PAGE
317	20

ZONED: AGRICULTURAL RESIDENTIAL
ON-LOT SEPTIC
ON-LOT WATER
TOTAL AREA=2.99 ACRES

SEILER PLAN OF LOTS
SITUATE IN:
BRADY TOWNSHIP, BUTLER COUNTY, PA.
DATE: 10 SEPTEMBER, 2009 SCALE: 1"=50'

PREPARED FOR:
LAWRENCE A. & TERRY L. SEILER

ERNEST R. KOLODGEY, P.L.S.
REGISTRATION No. SU-36939-E
1722 PLEASANTVILLE ROAD
NATRONA HEIGHTS, PA. 15065
PHONE: 724-224-4075

Instr: 200911230027444 11/23/2009
Pages: 1 F: $45.00 1:12PM
Michele Mustello T20090019883
Butler County Recorder FL

KNOW ALL MEN BY THESE PRESENTS That I, Gary Kravits of the Township of Jefferson, County of Butler and Commonwealth of Pennsylvania, for myself, my heirs, executors, administrators and assigns, do hereby adopt this as my plan of lots of my property, situate in the Township of Jefferson, County of Butler and Commonwealth of Pennsylvania, and for divers advantages accruing to me, do hereby dedicate forever, for public use for highway purposes, all slope areas, drives, roads, streets, lanes and ways, and other public highways shown upon the plan, with the same force and effect as if the same had been opened through legal proceedings, and in the consideration of the approval of said plan, and any future acceptance of said public highways by the Commonwealth of Pennsylvania, County of Butler and Township of Jefferson, I hereby covenant and agree to and by these presents do release and forever discharge the Commonwealth of Pennsylvania, County of Butler and Township of Jefferson, their successors and assigns from any liability for damages arising and to arise from any appropriation of said ground for public highways and the physical grading thereof to any grades that may be established hereafter at any time. This dedication and release shall be binding upon the above named property owner, his heirs, executors, administrators and assigns and purchasers of lots in this plan.

IN WITNESS WHEREOF, I hereunto set my hand and seal this 6 day of NOVEMBER 2009.

Gary Kravits — Owner

NA — Owner

COMMONWEALTH OF PENNSYLVANIA : SS
COUNTY OF BUTLER :

Before me, the subscriber, a Notary Public in and for said Commonwealth and County, personally came Gary Kravits and acknowledged the foregoing release and dedication and plan to be his act and deed and desired the same to be recorded as such.

WITNESS MY HAND AND NOTARIAL SEAL this 6 day of NOVEMBER 2009.

Debra L. Jeffcoat — Notary Public — Seal & Stamp

COMMONWEALTH OF PENNSYLVANIA
Notarial Seal
Debra L. Jeffcoat, Notary Public
Jefferson Twp., Butler County
My Commission Expires Feb. 17, 2011
Member, Pennsylvania Association of Notaries

I, Stanley D. Graff, a Registered Professional Surveyor of the Commonwealth of Pennsylvania, do hereby certify, to the best of my knowledge, that this plan as shown hereon is based upon actual field survey of the land described and that all angles, distances and courses are correctly shown, that the monuments and markers have been set as shown on the plan, and that this plan correctly represents the lots, lands, streets and highways as surveyed and platted by me for the owners or agents.

21 Oct '09 — Date

COMMONWEALTH OF PENNSYLVANIA — REGISTERED PROFESSIONAL — STANLEY D. GRAFF — LAND SURVEYOR — No. 30161-E — PENNSYLVANIA — L.S. # 30161-E

The Board of Supervisors of the Township of Jefferson, hereby gives public notice that in approving this plan for recording purposes only, the Township of Jefferson assumes no obligations, legal or otherwise, expressed or implied either to accept said streets as Township streets or roads or grade, pave and curb the streets in said plan, or to construct sewers therein or to install any other such service ordinarily installed in Township streets or roads.

Approved by the Supervisors of the Township of Jefferson this 9th day of Nov. 2009.

Lois K. Fennell — Secretary — Seal
James R. Jones — Chairman

Approved by the Jefferson Township Planning Commission this 21 day of Oct 2009.

Cheryl Craybook — Secretary
Evelyn M. Gross — Chairman

Reviewed by the Butler County Planning Commission this 14TH day of SEPT. 2009.

BUTLER COUNTY PLANNING COMMISSION

Secretary — Seal
Chairman

COMMONWEALTH OF PENNSYLVANIA : SS
COUNTY OF BUTLER :

Recorded in the Recorder's Office for the recording of deeds, plans, etc., in said County in Plan Book Volume 317 Page 21.

Given under my hand and seal this 23 day of NOV 2009.

Michele M. Mustello — Recorder

MICHELE M. MUSTELLO
RECORDER OF DEEDS
My Commission Expires First Monday in Jan 2012

RECORDER OF DEEDS — BUTLER COUNTY, PA.



Vicinity Map

N / F J. Horvath

736.32'

S 88°41'00"E 495.58'

S 04°02'00"W 288.77'

S 89°10'27"E 93.61'

884.01'

N 01°30'20"E

788.87'

N 01°07'36"E

G.Kravits Plan

3

16.96 Acres

shed
barn
shed
shed
garage
dwl.

original 2 to be omitted

13.33 Acres

1R

17.84 Acres

Reference:
'92 S.D.Graff Survey
for
Gary Kravits

Total
34.822 Acres

N / F S. Kaminski

N / F J. Horvath

N 88°18'30"W 742.22'

237.76'

A=78.54'
R=50.00'

296.39'

100' no wall allowed

S 08°46'44"W 945.23'

N / F B. Kaminski

N / F J. Horvath

original lot line to be omitted
S 76°00'00"E 406.93'

50' building line

garage

well

dwelling

original
1 4.51 Acres
to be revised

S 08°13'52"W 381.41'

N / F B. Kaminski

N / F R. Miller

N / F J. Horvath

50' Private R/W

N 01°07'36"E 728.78'

N 01°07'36"E 432.40'

738.58'

N 01°07'36"E

wind mound

61.5' building line

A=39.27'
R=25.00'

S 75°52'20"E 467.19'

existing Kravits Lane (private lane)

N 76°00'00"W 802.68'

N 76°00'00"W 833.98'

N 0°00'15"E

N / F D. Arthur

N / F C. Yates

N / F L. Cooper

N / F S. Pol

N / F B. Kravits

N / F H. Speng

S 05°35'40"W 61.98'

N 05°35'40"E 67.79'

S 47°37'47"W 53.02'

G.S.R. 2010 NEUPERT RD.
a.k.a. WATER ST. Ext.

N

W E

S

100 0 100 200 300
GRAPHIC SCALE – FEET

NOTE: Subject to and together with any and all existing rights-of-way, easements and conditional clauses of record or established by due process.

Maintenance Agreement

WITNESSETH, In consideration of the mutual covenants, promises and benefits hereinafter set forth by the parties hereto, for themselves, their heirs, successors and assigns, agree as follows:
1...the parties hereto hereby acknowledge the existence of a 50' private right-of-way accessing their properties as shown on hereon plotted Plan.
2The parties hereto agree to provide equal care, maintenance and repairs of a common road surface of the 50' private R/W accessing their respective properties. The R/W extends from the public highway so as to enable the respective parties to have safe ingress, egress and regress to their respective properties.
3...the parties further agree that any and all expenses of maintaining and repairing said private lane to the tracts of land of the respective parties hereto are to be divided equally among the parties hereto and all the parties hereto shall be in agreement with respect to the time for the needed maintenance and repairs and as to the method and cost of said maintenance and repairs.
5...the parties further agree that they will separately maintain their own private driveways on their properties.

G. Kravits Plan No. 2

being a Consolidation of Lots 1 & 2
of the
G.Kravits Plan
Plan Book Volume 273 Page 9

S. D. CRAFF Professional Surveying
P. O. Box 521 275 Thelma Dr. Saxonburg, PA 16056
(724) 352-3811 FAX 352-1059

CONSOLIDATION SURVEY for Gary Kravits
PROJECT No: 09148
SITUATE: JEFFERSON TOWNSHIP, BUTLER COUNTY, PA
DATE: 10/05/09 REV: DWN.By: SdG CHK.By: Co. TAX No: 190-1F94-9

RECORDED NOV. 23, 2009	
PLAN BOOK	PAGE
317	21
SHEET ____ of ____	

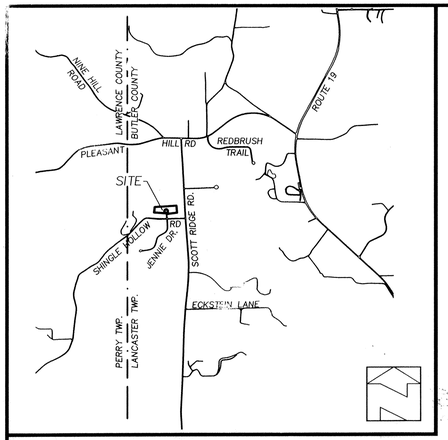

VICINITY SKETCH....1"=2000'

Instr:200911240027563 11/24/2009
Pages:1 F:$45.00 11:13AM
Michele Mustello T20090019949
Butler County Recorder ND

I, JAMES A. SPERDUTE, A REGISTERED PROFESSIONAL SURVEYOR OF THE COMMONWEALTH OF PENNSYLVANIA, DO HEREBY CERTIFY THAT THIS PLAN CORRECTLY REPRESENTS THE LOTS, LANDS, STREETS AND HIGHWAYS AS SURVEYED AND PLOTTED BY ME FOR THE OWNERS OR AGENTS.
I FURTHER CERTIFY THAT HIS PLAN MEETS THE REQUIREMENTS OF ALL ORDINANCES INCLUDING ZONING EXISTENT UNDER THE LAWS OF THE TOWNSHIP OF LANCASTER

JAMES A. SPERDUTE, P.S. # 21457

THE BOARD OF SUPERVISORS OF THE TOWNSHIP OF LANCASTER HEREBY GIVES PUBLIC NOTICE THAT IN APPROVING THIS PLAN FOR RECORDING PURPOSES ONLY, THE TOWNSHIP OF LANCASTER ASSUMES NO OBLIGATIONS, LEGAL OR OTHERWISE EXPRESSED OR IMPLIED EITHER TO ACCEPT SAID STREETS AS TOWNSHIP STREETS OR ROADS OR GRADES, PAVE AND CURB THE STREETS IN SAID PLAN, OR TO CONSTRUCT SEWERS THEREIN OR INSTALL ANY OTHER SERVICE ORDINARILY INSTALLED IN TOWNSHIP STREETS OR ROADS..

Cindy L Watson — SECRETARY
Dennis C Kerr — CHAIRPERSON

APPROVED BY THE LANCASTER TOWNSHIP BOARD OF SUPERVISORS THIS 16th DAY OF November, 2009

SECRETARY — CHAIRPERSON

REVIEWED BY THE LANCASTER TOWNSHIP PLANNING COMMISSION THIS _____ DAY OF _____

SECRETARY — CHAIRPERSON

Ann D. Kope — CHAIRPERSON

REVIEWED BY THE BUTLER COUNTY PLANNING COMMISSION ON THE 2d DAY OF August 2009

9169

Mae McClure — SECRETARY
Frank Uhl — CHAIRPERSON

BUTLER COUNTY PLANNING COMMISSION

RECORDED IN THE OFFICE FOR THE RECORDING OF DEEDS IN AND FOR BUTLER COUTNY PENNSYLVANIA IN SUBDIVISION PLAN BOOK 317 PAGE 22.

GIVEN UNDER MY HAND AND SEAL THIS 24th DAY OF Nov. 2009.

(SEAL)

RECORDER OF DEEDS BUTLER COUNTY, PA

Michele M Mustello
RECORDER OF DEEDS
MICHELE M. MUSTELLO
RECORDER OF DEEDS
My Commission Expires First Monday in Jan 2012

KNOW ALL MEN BY THESE PRESENTS THAT I, AMY RADEVSKI OF THE TOWNSHIP OF LANCASTER, COUNTY OF BUTLER AND COMMONWEALTH OF PENNSYLVANIA, FOR OURSELVES, OUR HEIRS, EXECUTORS, ADMINISTRATORS AND ASSIGNS DO HEREBY ADOPT THIS PLAN AS OUR PLAN OF LOTS OF OUR PROPERTY SITUATE IN LANCASTER TOWNSHIP, BUTLER COUNTY, PENNSYLVANIA AND FOR DIVER ADVANTAGES ACCRUING TO ME, DO HEREBY IRREVOCABLY DEDICATE ALL STREETS AND OTHER PROPERTY IDENTIFIED FOR DEDICATION ON THE PLAN TO THE PUBLIC. UPON ANY FUTURE ACCPETANCE OF SAID PUBLIC STREETS OR PROPERTY BY THE COMMONWEALTH OF PENNSYLVANIA, COUNTY OF BUTLER AND TOWNSHIP OF LANCASTER, I HEREBY COVENANT AND AGREE TO AND BY THESE PRESENTS DO RELEASE AND FORVER DISCHARGE SAID COMMONWEALTH OF PENNSYLVANIA, COUNTY OF BUTLER AND TOWNSHIP OF LANCASTER, THEIR SUCCESSORS OR ASSIGNS FROM ANY LIABILITY FOR DAMAGES ARISING AND TO ARISE FROM ANY APPROPRIATION OF SAID GROUND FOR PUBLIC HIGHWAYS AND THE PHYSICAL GRADING THEREOF TO ANY GRADES THAT MAY BE ESTABILSED HEREAFTER AT ANYTIME. THIS DEDICATION SHALL BE BINDING UPON AMY RADEVSKI, MY HEIRS, EXECUTORS, ADMINISTRATORS AND ASSIGNS AND PURCHASERS OF LOTS IN THIS PLAN.

IN WITNESS WHEREOF, I HEREUNTO SENT OUR HAND AND SEAL THIS 9 DAY OF November 2009

ATTEST: Elizabeth Gierchak NOTARY PUBLIC — AMY RADEVSKI

COMMONWEALTH OF PENNSYLVANIA
COUNTY OF BUTLER

COMMONWEALTH OF PENNSYLVANIA
Notarial Seal
Elizabeth Gierchak, Notary Public
City of Hermitage, Mercer County
My Commission Expires April 23, 2013
Member, Pennsylvania Association of Notaries

BEFORE ME, THE SUBSCRIBER, A NOTARY PUBLIC IN AND FOR THE COMMONWEALTH OF PENNSYLVANIA AND COUNTY OF BUTLER, PERSONALLY APPREARED THE ABOVE NAMED AMY RADEVSKI AND ACKNOWLEDGED THE FOREGOING RELEASE AND DEDICATION AND PLAN TO BE THEIR ACT AND DEED AND DESIRED THE SAME TO BE RECORDED AS SUCH.

WITNESS MY HAND AND NOTARIAL SEAL THIS 9 DAY OF November 2009.

MY COMMISSION EXPIRES THE 23 DAY OF April 2013.

(SEAL) Elizabeth Gierchak NOTARY PUBLIC

COMMONWEALTH OF PENNSYLVANIA
Notarial Seal
Elizabeth Gierchak, Notary Public
City of Hermitage, Mercer County
My Commission Expires April 23, 2013
Member, Pennsylvania Association of Notaries

I, AMY RADEVKSI, THE FOLLOWING OWNERS OF LAND WITHIN OR ADJACENT TO THIS PLAN OF LOTS, DO HEREBY AGREE TO THE RECORDING OF THIS PLAN INSOFR AS IT AFFECTS MY PROPERTY. I FUTHER AGREE TO THE DEDICATIONS, ACKNOWLEDGEMENTS AND COVENANTS APPEARING HEREON.

WITNESS — AMY RADEVSKI

KNOW ALL MEN BY THESE PRESENTS THAT WE, LYNN & SUSAN STEWARD OF THE TOWNSHIP OF LANCASTER, COUNTY OF BUTLER AND COMMONWEALTH OF PENNSYLVANIA, FOR OURSELVES, OUR HEIRS, EXECUTORS, ADMINISTRATORS AND ASSIGNS DO HEREBY ADOPT THIS PLAN AS OUR PLAN OF LOTS OF OUR PROPERTY SITUATE IN LANCASTER TOWNSHIP, BUTLER COUNTY, PENNSYLVANIA AND FOR DIVER ADVANTAGES ACCRUING TO US, DO HEREBY IRREVOCABLY DEDICATE ALL STREETS AND OTHER PROPERTY IDENTIFIED FOR DEDICATION ON THE PLAN TO THE PUBLIC. UPON ANY FUTURE ACCPETANCE OF SAID PUBLIC STREETS OR PROPERTY BY THE COMMONWEALTH OF PENNSYLVANIA, COUNTY OF BUTLER AND TOWNSHIP OF LANCASTER, WE HEREBY COVENANT AND AGREE TO AND BY THESE PRESENTS DO RELEASE AND FORVER DISCHARGE SAID COMMONWEALTH OF PENNSYLVANIA, COUNTY OF BUTLER AND TOWNSHIP OF LANCASTER, THEIR SUCCESSORS OR ASSIGNS FROM ANY LIABILITY FOR DAMAGES ARISING AND TO ARISE FROM ANY APPROPRIATION OF SAID GROUND FOR PUBLIC HIGHWAYS AND THE PHYSICAL GRADING THEREOF TO ANY GRADES THAT MAY BE ESTABILSED HEREAFTER AT ANYTIME. THIS DEDICATION SHALL BE BINDING UPON LYNN & SUSAN STEWART, OUR HEIRS, EXECUTORS, ADMINISTRATORS AND ASSIGNS AND PURCHASERS OF LOTS IN THIS PLAN.

IN WITNESS WHEREOF, I HEREUNTO SENT OUR HAND AND SEAL THIS 12 DAY OF October 2009

ATTEST: Danielle Stewart NOTARY PUBLIC — Lynn Stewart LYNN STEWART — Susan Stewart SUSAN STEWART

COMMONWEALTH OF PENNSYLVANIA
COUNTY OF BUTLER

DANIELLE STEWART
MY COMMISSION EXPIRES
EXPIRES: May 4, 2013
Bonded Thru Notary Public Underwriters

BEFORE ME, THE SUBSCRIBER, A NOTARY PUBLIC IN AND FOR THE COMMONWEALTH OF PENNSYLVANIA AND COUNTY OF BUTLER, PERSONALLY APPREARED THE ABOVE NAMED LYNN & SUSAN AND ACKNOWLEDGED THE FOREGOING RELEASE AND DEDICATION AND PLAN TO BE THEIR ACT AND DEED AND DESIRED THE SAME TO BE RECORDED AS SUCH.

WITNESS MY HAND AND NOTARIAL SEAL THIS 12 DAY OF October 2009.

MY COMMISSION EXPIRES THE 4 DAY OF May 2013.

(SEAL) Danielle Stewart NOTARY PUBLIC

DANIELLE STEWART
MY COMMISSION EXPIRES
EXPIRES: May 4, 2013
Bonded Thru Notary Public Underwriters

WE, LYNN & SUSAN STEWART THE FOLLOWING OWNERS OF LAND WITHIN OR ADJACENT TO THIS PLAN OF LOTS, DO HEREBY AGREE TO THE RECORDING OF THIS PLAN INSOFR AS IT AFFECTS OUR PROPERTY. WE FUTHER AGREE TO THE DEDICATIONS, ACKNOWLEDGEMENTS AND COVENANTS APPEARING HEREON.

WITNESS — Lynn Stewart LYNN STEWART
WITNESS — Susan Stewart SUSAN STEWART

KNOW ALL MEN BY THESE PRESENTS THAT WE, RONALD R. & NANCY L. DURST OF THE TOWNSHIP OF LANCASTER, COUNTY OF BUTLER AND COMMONWEALTH OF PENNSYLVANIA, FOR OURSELVES, OUR HEIRS, EXECUTORS, ADMINISTRATORS AND ASSIGNS DO HEREBY ADOPT THIS PLAN AS OUR PLAN OF LOTS OF OUR PROPERTY SITUATE IN LANCASTER TOWNSHIP, BUTLER COUNTY, PENNSYLVANIA AND FOR DIVER ADVANTAGES ACCRUING TO US, DO HEREBY IRREVOCABLY DEDICATE ALL STREETS AND OTHER PROPERTY IDENTIFIED FOR DEDICATION ON THE PLAN TO THE PUBLIC. UPON ANY FUTURE ACCPETANCE OF SAID PUBLIC STREETS OR PROPERTY BY THE COMMONWEALTH OF PENNSYLVANIA, COUNTY OF BUTLER AND TOWNSHIP OF LANCASTER, WE HEREBY COVENANT AND AGREE TO AND BY THESE PRESENTS DO RELEASE AND FORVER DISCHARGE SAID COMMONWEALTH OF PENNSYLVANIA, COUNTY OF BUTLER AND TOWNSHIP OF LANCASTER, THEIR SUCCESSORS OR ASSIGNS FROM ANY LIABILITY FOR DAMAGES ARISING AND TO ARISE FROM ANY APPROPRIATION OF SAID GROUND FOR PUBLIC HIGHWAYS AND THE PHYSICAL GRADING THEREOF TO ANY GRADES THAT MAY BE ESTABILSED HEREAFTER AT ANYTIME. THIS DEDICATION SHALL BE BINDING UPON RONALD R. & NANCY L. DURST, OUR HEIRS, EXECUTORS, ADMINISTRATORS AND ASSIGNS AND PURCHASERS OF LOTS IN THIS PLAN.

IN WITNESS WHEREOF, I HEREUNTO SENT OUR HAND AND SEAL THIS 10 DAY OF November 2009

ATTEST: Kristie A. Auld NOTARY PUBLIC — Ronald R Durst RONALD R DURST — Nancy L Durst NANCY L. DURST

COMMONWEALTH OF PENNSYLVANIA
COUNTY OF BUTLER

COMMONWEALTH OF PENNSYLVANIA
Notarial Seal
Kristie A. Auld, Notary Public
Butler County
My Commission Expires Dec. 31, 2010
Member, Pennsylvania Association of Notaries

BEFORE ME, THE SUBSCRIBER, A NOTARY PUBLIC IN AND FOR THE COMMONWEALTH OF PENNSYLVANIA AND COUNTY OF BUTLER, PERSONALLY APPREARED THE ABOVE NAMED RONALD R. & NANCY L. DURST AND ACKNOWLEDGED THE FOREGOING RELEASE AND DEDICATION AND PLAN TO BE THEIR ACT AND DEED AND DESIRED THE SAME TO BE RECORDED AS SUCH.

WITNESS MY HAND AND NOTARIAL SEAL THIS 10th DAY OF November 2009

MY COMMISSION EXPIRES THE 31st DAY OF Dec. 2010

(SEAL) Kristie A. Auld NOTARY PUBLIC

COMMONWEALTH OF PENNSYLVANIA
Notarial Seal
Kristie A. Auld, Notary Public
Butler County
My Commission Expires Dec. 31, 2010
Member, Pennsylvania Association of Notaries

WE, RONALD R. & NANCY L. DURST THE FOLLOWING OWNERS OF LAND WITHIN OR ADJACENT TO THIS PLAN OF LOTS, DO HEREBY AGREE TO THE RECORDING OF THIS PLAN INSOFR AS IT AFFECTS OUR PROPERTY. WE FUTHER AGREE TO THE DEDICATIONS, ACKNOWLEDGEMENTS AND COVENANTS APPEARING HEREON.

WITNESS — Ronald R Durst RONALD R DURST
WITNESS — Nancy L Durst NANCY L. DURST

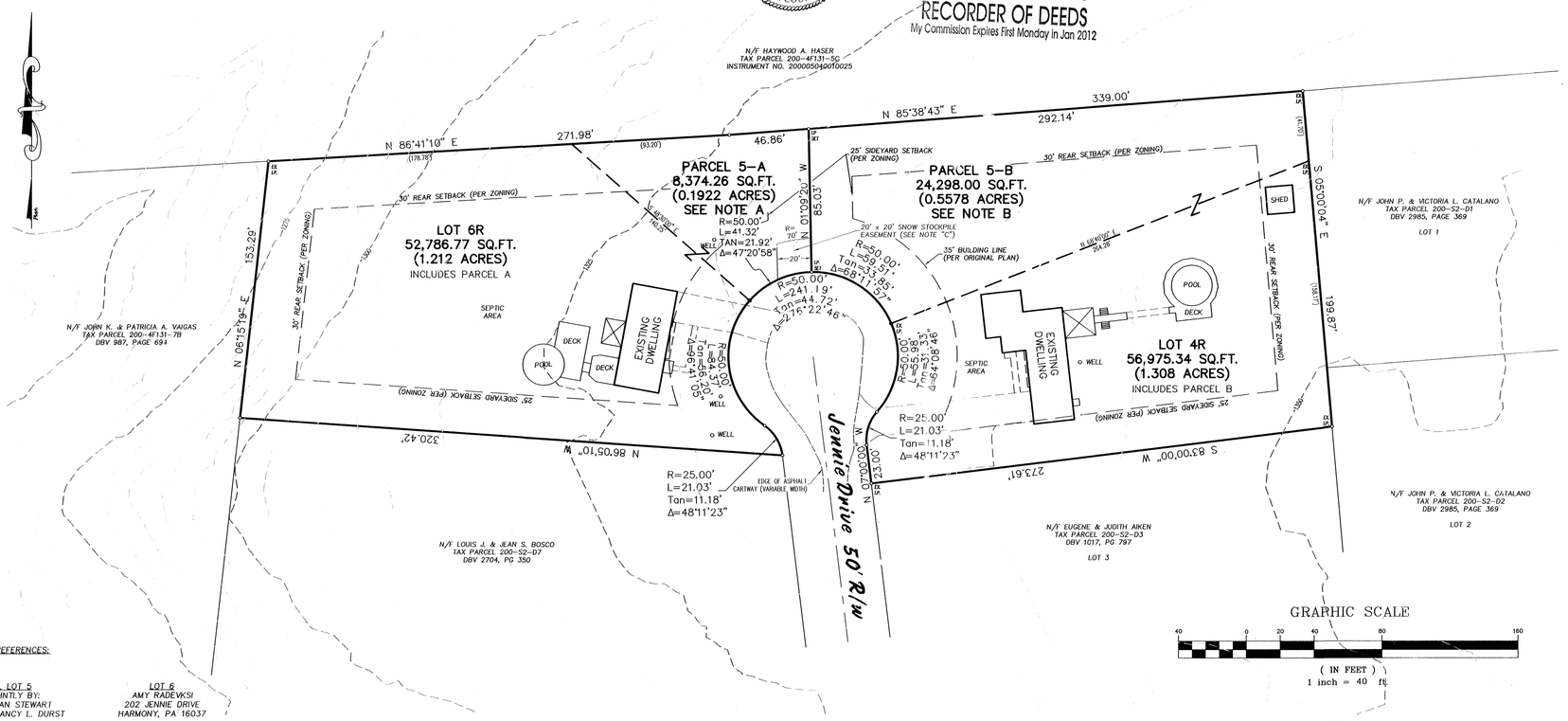

GRAPHIC SCALE

40 0 20 40 80 160

(IN FEET)
1 inch = 40 ft.

REFERENCE:
VALLEY VIEW ESTATES PLAN NO. 1
PLAN BOOK 65, PAGE 9

OWNERSHIP REFERENCES:

LOT 4
RONALD R. & NANCY L. DURST
203 JENNIE DRIVE
HARMONY, PA 16037

TAX PARCEL 200-S2-D4
DBV 1346, PAGE 139

ORIGINAL AREA:
32,677.34 SQ.FT. or
0.7502 ACRES

+

PARCEL "5-B"
24,298 SQ.FT.. or
0.5578 ACRES

REVISED AREA:
56,975.34 SQ.FT.
1.308 ACRES

ORIGINAL LOT 5
OWNED JOINTLY BY:
LYNN & SUSAN STEWART
RONALD R. & NANCY L. DURST

TAX PARCEL 200-S2-D5
DBV 1842, PG 237

ORIGINAL AREA:
32,671.68 SQ.FT. or
0.7500 ACRES

LOT 6
AMY RADEVKSI
202 JENNIE DRIVE
HARMONY, PA 16037

TAX PARCEL 200-S2-D6
INST. NO. 200908100018768

ORIGINAL AREA:
44,412.51 SQ.FT. or
1.0196 ACRES

+

PARCEL "5-A"
8,374.26 SQ.FT.
0.1922 ACRES

REVISED AREA:
52,786.77 SQ.FT.
1.212 ACRES

THE PURPOSE OF THIS PLAN IS TO DIVIDE THE ORIGINAL LOT 5 INTO TWO PARCELS THAT ARE TO BE CONVEYED TO AND BECOME AN INTCTRAL PART OF THE ADJOINING LOTS 4 AND 6

NOTE "A"
PARCEL 5-A (ORIGINALLY PART OF LOT 5) IS TO BE CONVEYED TO AND BECOME AN INTEGRAL PART OF THE ADJOINING LANDS OF AMY RADEVSKI AND IS NOT TO BE CONSIDERED A SEPERATE BUILDING LOT.

NOTE "B"
PARCEL 5-B (ORIGINALLY PART OF LOT 5) IS TO BE CONVEYED TO AND BECOME AN INTEGRAL PART OF THE ADJOINING LANDS OF RONALD & NANCY DURST AND IS NOT TO BE CONSIDERED A SEPERATE BUILDING LOT.

NOTE "C"
THE SNOW STOCKPILE EASEMENT SHOWN SHALL REMAIN FREE FROM IMPROVEMENTS SUCH AS MAILBOXES, LANDSCAPING, ETC,.

RECORDED NOV. 24, 2009	
PLAN BOOK	PAGE
317	22

COMMONWEALTH OF PENNSYLVANIA
REGISTERED
PROFESSIONAL
JAMES ANTHONY SPERDUTE
No. 21457
SURVEYOR
PENNSYLVANIA

VALLEY VIEW ESTATES
PLAN 1 - REVISION 1
LANCASTER TOWNSHIP , BUTLER COUNTY, PA.

PREPARED FOR:
LYNN & SUSAN STEWART
RONALD & NANCY DURST
AMY RADEVSKI

SCALE: 1 " = 100'
AUGUST 14, 2009
DWG # 1010-099540

SPERDUTE LAND SURVEYING
James A. Sperdute, R.S.
108 Deer Lane
Harmony, PA 16037
Phone 724-452-4362 Fax 724-452-9351
jassurvey@zoominternet.net

REVISIONS
09/08/09 ..PER TWP REVIEW
09/23/09 ..ADD SNOW ESMT.
11/02/09 ..MOVE SNOW ESMT

SHEET No.
S1

KNOW ALL MEN BY THESE PRESENTS: THAT THE ALLEGHENY CLARION VALLEY DEVELOPMENT CORPORATION, A CORPORATION INCORPORATED UNDER THE LAWS OF THE COMMONWEALTH OF PENNSYLVANIA, BY VIRTUE OF A RESOLUTION OF THE BOARD OF DIRECTORS, THEREOF, DOES HEREBY ADOPT THIS PLAN AS ITS PLAN OF LOTS OF ITS PROPERTY SITUATE IN ALLEGHENY TOWNSHIP, BUTLER COUNTY, PENNSYLVANIA, AND FOR DIVERS ADVANTAGES ACCRUING TO IT, DOES HEREBY DEDICATE FOREVER, FOR PUBLIC USE FOR HIGHWAY PURPOSES, ALL SLOPE AREAS AND ALL DRIVES, ROADS, STREETS, LANES AND WAYS AND OTHER PUBLIC HIGHWAYS SHOWN UPON THE PLAN, WITH THE SAME FORCE AND EFFECT AS IF THE SAME HAD BEEN OPENED THROUGH LEGAL PROCEEDINGS, AND IN CONSIDERATION OF THE APPROVAL OF SAID PLAN, AND ANY FUTURE ACCEPTANCE OF SAID PUBLIC HIGHWAYS BY THE SAID COMMONWEALTH OF PENNSYLVANIA, COUNTY OF BUTLER, AND TOWNSHIP OF ALLEGHENY, ALLEGHENY CLARION VALLEY DEVELOPMENT CORPORATION HEREBY COVENANTS AND AGREES TO AND BY THESE PRESENTS DOES RELEASE AND FOREVER DISCHARGE SAID COMMONWEALTH OF PENNSYLVANIA, COUNTY OF BUTLER AND TOWNSHIP OF ALLEGHENY, THEIR SUCCESSORS OR ASSIGNS FROM ANY LIABILITY FOR DAMAGES ARISING AND TO ARISE FROM THE APPROPRIATION OF SAID GROUND FOR PUBLIC HIGHWAYS AND THE PHYSICAL GRADING THEREOF TO ANY GRADES THAT MAY BE ESTABLISHED HEREAFTER AT ANY TIME. THIS DEDICATION AND RELEASE SHALL BE BINDING UPON ALLEGHENY CLARION VALLEY DEVELOPMENT CORPORATION, ITS SUCCESSORS AND ASSIGNS AND PURCHASERS OF LOTS IN THIS PLAN. IN WITNESS WHEREOF, SAID CORPORATION HAS CAUSED ITS CORPORATE SEAL TO BE AFFIXED BY THE HAND OF ITS PRESIDENT AND SAME TO BE ATTESTED BY ITS SECRETARY THIS 13th DAY OF November, 2009. ATTEST:

ALLEGHENY CLARION VALLEY DEVELOPMENT CORPORATION

Verne D Makood — SECRETARY

Verne T. Makood Secretary — SIGNATURE / TITLE OF OFFICER:

COMMONWEALTH OF PENNSYLVANIA SS:
COUNTY OF BUTLER Clarion SS:

BEFORE ME, THE SUBSCRIBER, A NOTARY PUBLIC IN AND FOR SAID COMMONWEALTH AND COUNTY PERSONALLY APPEARED Verne T. Makood PRESIDENT OF THE ALLEGHENY CLARION VALLEY DEVELOPMENT CORPORATION, WHO BEING DULY SWORN, DEPOSETH AND SAID THAT HE WAS PERSONALLY PRESENT AT THE EXECUTION OF THE ADOPTION, RELEASE AND DEDICATION AND SAW THE COMMON AND CORPORATE SEAL OF THE SAID CORPORATION DULY AFFIXED AND THAT THE ABOVE RELEASE AND DEDICATION WAS DULY SIGNED AND SEALED BY AND AS FOR THE ACT AND DEED OF SAID ALLEGHENY CLARION VALLEY DEVELOPMENT CORPORATION, FOR THE USES AND PURPOSES THEREIN MENTIONED AND THAT THE NAME OF THIS DEPONENT SUBSCRIBED TO THE SAID RELEASE AND DEDICATION AS PRESIDENT OF SAID CORPORATION, IN ATTESTATION OF THE DUE EXECUTION AND DELIVERY OF SAID RELEASE AND DEDICATION IS THE DEPONENT'S OWN AND PROPER AND RESPECTIVE HAND-WRITING.

[redacted] Verne D Makood Secretary

SIGNATURE / TITLE OF OFFICER:

SWORN AND SUBSCRIBED BEFORE ME THIS DAY. WITNESS MY HAND AND NOTARIAL SEAL THIS 13th DAY OF November, 2009. MY COMMISSION EXPIRES THE 4th DAY OF February, 2010.

COMMONWEALTH OF PENNSYLVANIA
Notarial Seal
Alice Robinson Farrington, Notary Public
Richland Twp., Clarion County
My Commission Expires Feb 4, 2010
Member, Pennsylvania Association of Notaries

Alice Robinson Farrington — NOTARY PUBLIC

WE, ALLEGHENY CLARION VALLEY DEVELOPMENT CORPORATION, OWNERS OF THE ALLEGHENY CLARION VALLEY INDUSTRIAL PARK PLAN NO. 9 PLAN OF LOTS, DO HEREBY CERTIFY THAT THE TITLE OF THIS PROPERTY IS IN THE NAME OF ALLEGHENY CLARION VALLEY DEVELOPMENT CORPORATION, AS RECORDED IN DEED BOOK VOLUME 2513, PAGE 85, AND INSTRUMENT NO. 200311190052161 RECORDER OF DEEDS OFFICE.

Verne D Makood Secretary — SIGNATURE / TITLE OF OFFICER:

Walter B. Ernst — WITNESS

WE, ALLEGHENY CLARION VALLEY DEVELOPMENT CORPORATION, THE OWNERS OF THE ALLEGHENY CLARION VALLEY INDUSTRIAL PARK PLAN NO. 9, DO HEREBY AGREE TO MAINTAIN THE PRIVATE ROADS AND THE ASSOCIATED STORM SEWER SYSTEM WITHIN SAID PLAN OF LOTS UNTIL SUCH TIME THAT THE TOWNSHIP OF ALLEGHENY AGREES TO ACCEPT OWNERSHIP OF SAID ROADWAYS AND ASSOCIATED STRUCTURES. ALL LOTS, WHICH HAVE FRONTAGE ON SAID ROADWAYS, ARE GRANTED RIGHTS OF INGRESS, EGRESS AND REGRESS OVER SAID ROADWAYS.

Verne D Makood Secretary — TITLE OF OFFICER:

Walter B. Ernst — WITNESS

I, MARK B. SCHMIDT, A REGISTERED PROFESSIONAL SURVEYOR OF THE COMMONWEALTH OF PENNSYLVANIA, DO HEREBY CERTIFY, TO THE BEST OF MY KNOWLEDGE, THAT THIS PLAN AS SHOWN HEREON IS BASED UPON ACTUAL FIELD SURVEY OF THE LAND DESCRIBED AND THAT ALL ANGLES, DISTANCES AND COURSES ARE CORRECTLY SHOWN, THAT THE MONUMENTS AND MARKERS HAVE BEEN SET AS SHOWN ON THE PLAN, AND THAT THIS PLAN CORRECTLY REPRESENTS THE LOTS, LANDS, STREETS AND HIGHWAYS AS SURVEYED AND PLOTTED BY ME FOR THE OWNERS OR AGENTS.

MARK B. SCHMIDT — REG # SU-36950-E, PLS — Oct. 28, 2009 — DATE

THE BOARD OF SUPERVISORS OF THE TOWNSHIP OF ALLEGHENY HEREBY GIVES PUBLIC NOTICE THAT IN APPROVING THIS PLAN FOR RECORDING PURPOSES ONLY, THE TOWNSHIP OF ALLEGHENY ASSUMES NO OBLIGATIONS, LEGAL OR OTHERWISE, EXPRESSED OR IMPLIED EITHER TO ACCEPT SAID STREETS AS TOWNSHIP STREETS OR ROADS OR GRADE, PAVE AND CURB THE STREETS IN SAID PLAN, OR TO CONSTRUCT SEWERS THEREIN OR TO INSTALL ANY OTHER SUCH SERVICE ORDINARILY INSTALLED IN TOWNSHIP STREETS OR ROADS.

APPROVED BY THE BOARD OF SUPERVISORS OF THE TOWNSHIP OF ALLEGHENY BY RESOLUTION, THIS 10th DAY OF November, 2009.

Robin Farrington — SECRETARY

Carl O Stamm — CHAIRMAN

APPROVED ~~REVIEWED~~ WITH COMMENTS BY THE BUTLER COUNTY PLANNING COMMISSION THIS 24TH DAY OF Nov., 2009.

John Spak — SECRETARY

F. Allgeier — CHAIRMAN

SEE COMMENTS ON FILE AT THE BUTLER COUNTY PLANNING COMMISSION PLAN NUMBER: 9231

COMMONWEALTH OF PENNSYLVANIA SS:
COUNTY OF BUTLER SS:

RECORDED IN THE RECORDER'S OFFICE FOR THE RECORDING OF DEEDS, PLANS ETC., IN SAID COUNTY IN PLAN BOOK VOLUME 317, PAGE 23, GIVEN UNDER MY HAND AND SEAL THIS 24th DAY OF Nov, 2009.

Michele M Mustello — RECORDER OF DEEDS

MICHELE M. MUSTELLO
RECORDER OF DEEDS
My Commission Expires First Monday in Jan 2012

RECORDER OF DEEDS BUTLER COUNTY PA

Instr: 200911240027628 11/24/2009
Pages: 1 F $45.00 2:16PM
Michele Mustello T20090019979
Butler County Recorder ND

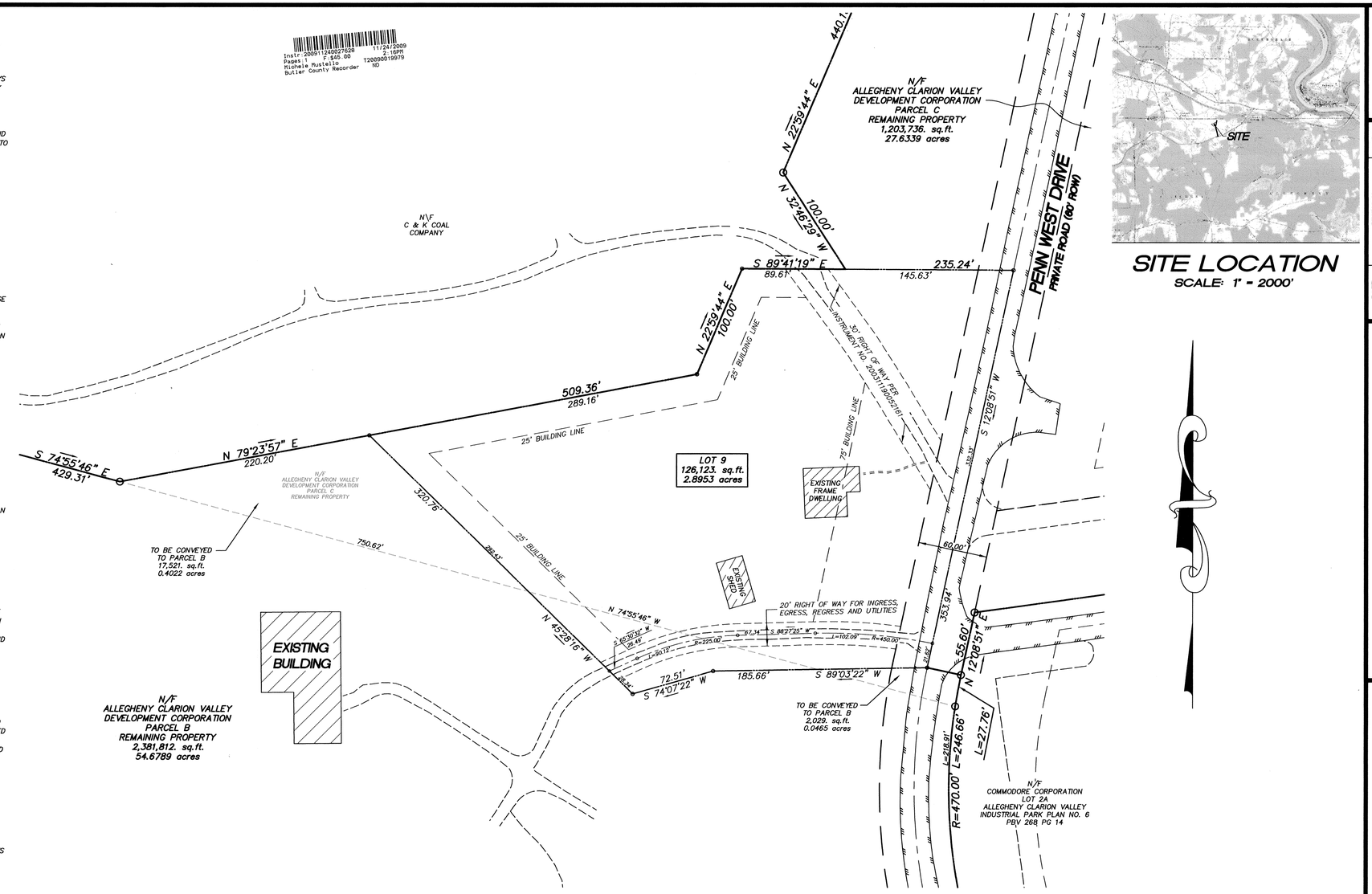

SITE LOCATION
SCALE: 1" = 2000'

NOTES:

1. FINAL SUBDIVISION PLAN.
2. IRON PINS TO BE SET AT LOT CORNERS.
3. THIS PLAN IS A SUBDIVISION OF PART OF PARCEL B DEED BOOK VOLUME 2513, PAGE 85 AND PART OF PARCEL C INSTRUMENT NO. 200311190052161 REMAINING PROPERTY OF THE ALLEGHENY CLARION VALLEY DEVELOPMENT CORPORATION.
4. ALLEGHENY TOWNSHIP HAS NO ZONING ORDINANCE.

MAPCHECK CLOSURE

ERROR CLOSURE: 0.0011 -- COURSE: S 35-12-46 E

ERROR NORTH: -0.00091 -- EAST : 0.00064

PRECISION 1: 1,415,700.00

PERIMETER: 1557.28 AREA: 126,123. SQ.FT. 2.8953 ACRES

EXPANDED VIEW
SCALE: 1" = 500'

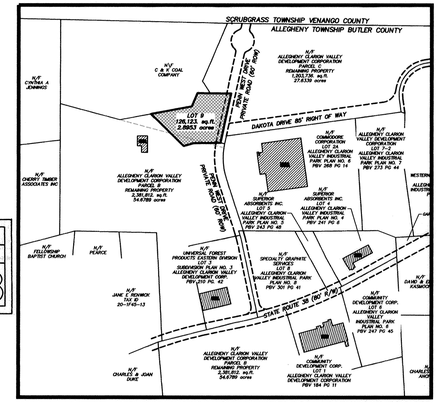

RECORDED NOV. 24, 2009

PLAN BOOK	PAGE
317	23

GRAPHIC SCALE

50 0 25 50 100 200

(IN FEET)
1 inch = 50 ft.

SURVEYOR — COMMONWEALTH OF PENNSYLVANIA — REGISTERED PROFESSIONAL — MARK B. SCHMIDT — LAND SURVEYOR 36950-E

ALLEGHENY TOWNSHIP BOARD OF SUPERVISORS

BUTLER COUNTY PLANNING COMMISSION

BUTLER COUNTY RECORDER OF DEEDS

ETNA TECHNICAL CENTER
35 WILSON STREET, #201
PITTSBURGH, PA 15223
PHONE: (412) 781-8660
FAX: (412) 781-5904
E-MAIL: email@hampton-technical.com

HAMPTON TECHNICAL ASSOCIATES, INC.
ENGINEERING LAND SURVEYORS
ESTABLISHED 1960

DATE	REVISION	INITIAL

CLIENT: ALLEGHENY CLARION VALLEY DEVELOPMENT CORPORATION

PLAN: ALLEGHENY CLARION VALLEY INDUSTRIAL PARK PLAN NO. 9

LOCATION: ALLEGHENY TOWNSHIP
BUTLER COUNTY, PA

DATE: 10-26-09

SCALE: 1" = 50'

DRAWING NAME: 07-5442-13.DWG

DRAWN BY: J.N.

CHECKED BY: M.S.

SHEET: REC

PROJECT #: 07-5442-13

** ALL SIGNATURES MUST BE MADE WITH BLACK WATERPROOF INDIA INK OR SIMILAR **

Instr:200911200027694 11/20/2009 9:52AM
Pages:2 F:$85.00 T20090020029
Michele Mustello FL
Butler County Recorder

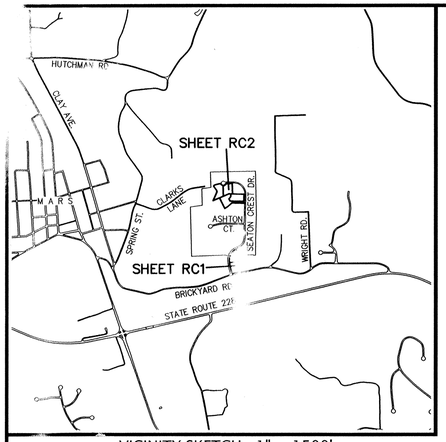

VICINITY SKETCH 1" = 1500'

GRAPHIC SCALE

50 0 25 50 100 200

(IN FEET)
1 inch = 50 ft.

MAGNETIC

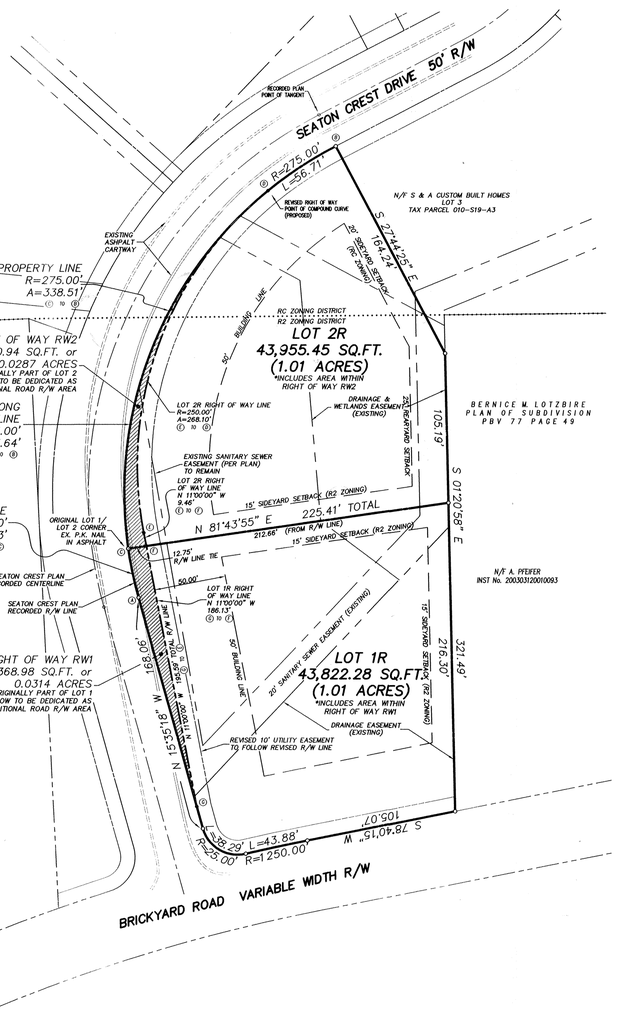

Know all men by these presents that S & A CUSTOM BUILT HOMES, INC. by a virtue of a Resolution of its Board of Directors, does hereby adopt this Plan of Subdivision of its property in the Township of Adams, County of Butler and Commonwealth of Pennsylvania, and for divers advantages accruing to it, does hereby dedicate forever, for public use for highway, drainage, sewage and utility purposes, all drives, roads, streets, lands, rights-of-way, easements, ways and other public highways shown upon the plan with the same force and effect as if the same had been opened through legal proceedings, and in consideration of the approval of said plan and any future acceptance of said public highways, rights of way and easements by the Township of Adams, S & A CUSTOM BUILT HOMES, INC. hereby covenants and agrees to and by these presents does release and forever discharge the Township of Adams, its successors or assigns from any liability for damages arising and to arise from the appropriation of said ground for public highways and other public uses and the physical grading thereof to any grades that may be established. This dedication and release shall be binding upon S & A CUSTOM BUILT HOMES, INC. its successors and assigns and purchasers of lots in this plan.

In witness whereof, the said corporation has caused its corporate seal to be affixed by the hand of its President and same to be attested by its secretary, this 9th day of November.

SEAL - S & A CUSTOM BUILT HOMES, INC.

ATTEST:
PRESIDENT, S & A CUSTOM BUILT HOMES, INC.

SECRETARY, S & A CUSTOM BUILT HOMES, INC.

The forgoing adoption and dedication is made by S & A CUSTOM BUILT HOMES, INC.with the full understanding and agreement that the approval of the Township Board of Supervisors of the Township of Adams, if hereto attached, will become null and void unless this plan is recorded in the Recorder of Deeds Office of Butler County, County Courthouse, Butler Pennsylvania within ninety (90) days of the date of said approval.

SEAL - S & A CUSTOM BUILT HOMES, INC.
PRESIDENT, S & A CUSTOM BUILT HOMES, INC.

SECRETARY, S & A CUSTOM BUILT HOMES, INC.

COMMONWEALTH OF PENNSYLVANIA]
]SS:
COUNTY OF CENTRE]

On this 9th day of November, A.D., 2009 before me, a Notary Public in and for said County of ~~Butler~~ CENTRE, Commonwealth of Pennsylvania, personally appeared ROBERT E. POOLE, PRESIDENT of S & A CUSTOM BUILT HOMES, INC.. who being duly sworn, deposes and says the he was personally present at the execution of the adoption, release and dedication and saw the common and corporate seal of the said Corporation duly sign and sealed by and as for the act and deed of said S & A CUSTOM BUILT HOMES,INC. for the uses and purposes therein mentioned, and that the name of this deponent subscribed to the said release and dedication as PRESIDENT of S & A CUSTOM BUILT HOMES, INC. in attestation of the due execution and delivery of said release and dedication of this deponent's own and proper respective handwriting.

Sworn to and subscribed before me the day and date above written.

WITNESS MY HAND AND NOTARIAL SEAL this 9th day of November, 2009.
NOTARY PUBLIC Alicia N. Cornali

My Commission expires the ~~27th~~ day of ~~November~~ July, 2012.

COMMONWEALTH OF PENNSYLVANIA
Notarial Seal
Alicia N. Cornali, Notary Public
Ferguson Twp., Centre County
My Commission Expires July 27, 2012
Member, Pennsylvania Association of Notaries

GENERAL PLAN NOTES:

CURRENT PROPERTY OWNERS:

LOT 1, LOT 17, LOT 18, LOT 20 & LOT 21

S & A CUSTOM BUILT HOMES, INC.
501 ROLLING RIDGE DRIVE, SUITE 200
STATE COLLEGE, PA 16801

TAX PARCEL REFERENCES:

LOT 1 TP # 010-S19-A1
LOT 17 TP # 010-S19-A17
LOT 18 TP # 010-S19-A18
LOT 20 TP # 010-S19-A20
LOT 21 TP # 010-S19-A21

LOT 1 IS CURRENTLY WITHIN THE R2 ZONING DISTRICT. ALL OTHER LOTS ARE WITHIN THE RC ZONING DISTRICT.

LOT 2

CHRISTOPHER P. & GWEN P. SCHOONMAKER
2121 OLD GATESBURG ROAD
STATE COLLEGE, PA 16803

INSTRUMENT NO. 200801300001937

TP # 010-S19-A2

THIS PLAN IS CURRENTLY SERVED BY UNDERGROUND UTILITIES INCLUDING, BUT NOT LIMITED TO WATER & SEWER

ALL BEARINGS WITH THE LABEL (NR) ARE NON-RADIAL

REFERENCE:
SEATON CREST PLAN OF LOTS
PLAN BOOK 277, PAGES 22 - 25

THE PURPOSE(S) OF THIS PLAN ARE TO:

(A) DEDICATED A PORTION OF LOT 1 (RIGHT OF WAY RW1) AS ADDITIONAL RIGHT OF WAY AND REVISE THE SETBACKS ON WHAT IS PROPSED AS LOT 1R..

(B) DEDICATED A PORTION OF LOT 2 (RIGHT OF WAY RW2) AS ADDITIONAL RIGHT OF WAY AND REVISE THE SETBACKS ON WHAT IS PROPOSED AS LOT 2R.

(C) DEDICATED A PORTION OF LOT 17 (RIGHT OF WAY RW17) AS ADDITIONAL RIGHT OF WAY AND REVISE THE SETBACKS ON WHAT IS PROPOSED AS LOT 17R.

(D) DEDICATED A PORTION OF LOT 18 (RIGHT OF WAY RW18) AS ADDITIONAL RIGHT OF WAY AND REVISE THE SETBACKS ON WHAT IS PROPOSED AS LOT 18R.

(E) CONVEY A PORTION OF LOT 20 (PARCEL 20A) TO BECOME AN INTEGRAL PART OF LOT 21 - BOTH LOT AREAS ARE REVISED AND BECOME LOTS 20R & 21R AFTER CONVEYANCE.

(F) CREATE A PEDESTRIAN / RECREATION EASEMENT APPROXIMATELY 25 FEET FROM THE BANK OF THE EXISTING POND FOR THE USE OF RESIDENTS WITHIN THE SEATON CREST DEVELOPMENT.

(G) REMOVE THE "ACCESS" FROM THE EASEMENT ON THE LOT LINE OF LOT 17R & 18R AND RETAINING THE USE FOR "DRAINAGE" PURPOSES.

(H) CORRECT THE NAME OF THE STREET SHOWN ON THE ORIGINAL PLAN. THE ORIGINAL PLAN SHOWS THE EAST-WEST CUL DE SAC STREET AS CRESTVIEW COURT. THE NAME OF THIS STREET SHOULD BE "ASHTON COURT".

AFFECTED ZONING DISTRICT: RC - RURAL CONSERVATION

LOT REQUIREMENTS

MINIMUM LOT SIZE:	1.00 ACRE (43,560 SQ.FT.)
MINIMUM LOT WIDTH:	150.00' AT SETBACK LINE
MINIMUM FRONT SETBACK:	50.00 FEET
MINIMUM SIDE SETBACK:	20.00 FEET
MINIMUM REAR SETBACK:	25.00 FEET

AFFECTED ZONING DISTRICT: R2 - RURAL CONSERVATION

LOT REQUIREMENTS

MINIMUM LOT SIZE:	1.00 ACRE (43,560 SQ.FT.)
MINIMUM LOT WIDTH:	125.00' AT SETBACK LINE
MINIMUM FRONT SETBACK:	50.00 FEET
MINIMUM SIDE SETBACK:	15.00 FEET
MINIMUM REAR SETBACK:	25.00 FEET

Know All Men By These Presents that, I, CHRISTOPHER P. & GWEN P. SCHOONMAKER, of the Township of Adams, County of Butler and Commonwealth of Pennsylvania, for ourselves, my executors, administrators and assigns, do hereby adopt this as my plan of subdivision of my property situate in the Township of Adams, County of Butler, Commonwealth of Pennsylvania, and for divers advantages accruing to us, do hereby dedicate forever, for public use for highway, drainage, sewage and utility purposes, all drives, roads, lands, rights of way, easements, ways and other public highways upon the plan, with the same force and effect as if the same had been opened through legal proceedings and in consideration of the approval of said plan and any future acceptance of said public highways, rights or way and easements by the Township of Adams, I, CHRISTOPHER P. & GWEN P. SCHOONMAKER, hereby agree to and by these presents do release and discharge the Township of Adams, its successors or assigns from any liability for damages arising and to arise from the appropriation of said ground for public highways, and other public uses and the physical grading thereof to any grades that may be established. This dedication and release shall be binding upon CHRISTOPHER P. & GWEN P. SCHOONMAKER, my heirs, executors, administrators and assigns and purchasers of lots in this plan.

IN WITNESS WHEREOF, I, CHRISTOPHER P. & GWEN P. SCHOONMAKER do set my hands and seals this 9th day of November, 2009 A.D.

ATTEST:
CHRISTOPHER P. SCHOONMAKER

GWEN P. SCHOONMAKER

The foregoing adoption and dedication is made by CHRISTOPHER P. & GWEN P. SCHOONMAKER with the full understanding and agreement that the approval of the Township Board of Supervisors of the Township of Adams, if attached , will become null and void unless this plan is recorded in the Recorder of Deeds Office of Butler County, County Courthouse, Butler Pennsylvania within 90 (ninety) days of the date of approval.

COMMONWEALTH OF PENNSYLVANIA
Notarial Seal
Alicia N. Cornali, Notary Public
Ferguson Twp., Centre County
My Commission Expires July 27, 2012
Member, Pennsylvania Association of Notaries

COMMONWEALTH OF PENNSYLVANIA)
)SS
COUNTY OF ~~Butler~~ CENTRE)

Before me, the subscriber, a Notary Public in and for the County of ~~Butler~~ CENTRE and Commonwealth of Pennsylvania, personally appeared the above named CHRISTOPHER P. & GWEN P. SCHOONMAKER, who acknowledged the foregoing release and dedication and plan of subdivision to be their act and deed and desired the same to be recorded as such:

WITNESS MY HAND AND NOTARIAL SEAL this 9th day of November, 2009 A.D.
Alicia N. Cornali
NOTARY PUBLIC
My Commission Expires the 9th day of November, 2009 A.D.

We, CHRISTOPHER P. & GWEN P. SCHOONMAKER, do hereby certify that the title to property shown hereon is in the name of CHRISTOPHER P. & GWEN P. SCHOONMAKER as recorded in the Butler County Recorder of Deeds Office at Instrument No. 200801300001937

CHRISTOPHER P. SCHOONMAKER

GWEN P. SCHOONMAKER

The Board of Supervisors of the Township of Adams hereby gives public notice that in approving this plan for recording purposes only, the Township of Adams assumes no obligations, expressed or otherwise, or implied either to accept said streets as Township streets or to open or grade, pave and curb the streets in said plan, or to construct sewers therein or to install any other such service ordinarily installed in Township streets or roads.

Approved by the Board of Supervisors of the Township of Adams this 26th day of October, 2009.

SECRETARY, BOARD OF SUPERVISORS
CHAIRMAN, BOARD OF SUPERVISORS
SUPERVISOR
SUPERVISOR
SUPERVISOR

I, James A Sperdute, PLS Professional Land Surveyor of the Commonwealth of Pennsylvania, do hereby certify, to the best of my knowledge, information and belief, that this plan correctly represents the lots, lands, streets, and highways as surveyed and plotted by me or under my supervision or agents.

JAMES A. SPERDUTE, R.S. # 24457-E DATE 10/27/09

I, Ronald Olsen, a Registered Professional Engineer for the Township of Adams, do hereby certify that this Subdivision plan meets all the engineering and design requirements of the Adams Township Subdivision and Zoning Ordinances

DATE 11/23/09 ~~#~~ 26400 E

Reviewed by the Butler County Planning Commission this 21st day of October, 2009
Jesse Hurie, Secretary
Francis Uhl, Chairman

COMMONWEALTH OF PENNSYLVANIA) SS:
COUNTY OF BUTLER

Recorded in the Recorders Office for the recording of deeds, plans, etc. said County in Plan Book Volume 317, page 24-25

Given under my hand and seal this 25 day of November, 2009

MICHELE M. MUSTELLO
RECORDER OF DEEDS
My Commission Expires First Monday in Jan 2012
9201

Michele M. Mustello
BUTLER COUNTY RECORDER OF DEEDS

RECORDER OF DEEDS BUTLER COUNTY, PA

RECORDED NOV. 25, 2009

PLAN BOOK	PAGE
317	24

BUTLER COUNTY PLANNING COMMISSION

ADAMS TOWNSHIP PLANNING COMMISSION

ADAMS TOWNSHIP BOARD OF SUPERVISORS

ADAMS TOWNSHIP ENGINEER

BUTLER COUNTY RECORDER OF DEEDS

SEATON CREST
REVISION NO. 1
ADAMS TOWNSHIP, BUTLER COUNTY, PA.

PREPARED FOR S&A HOMES

SCALE: 1 " = 50'
JULY 21, 2009
DWG # 1001-099570

SPERDUTE LAND SURVEYING, Inc.
Phone 724 452-

REVISIONS
PER TWP COMMENTS

SEAL

SHEET No.
RC1

N/F JEFFREY C. CAMERON JR.
LOT 14
TAX PARCEL 010-S19-A14

N/F S & A CUSTOM BUILT HOMES
LOT 15
TAX PARCEL 010-S19-A15

N/F TIMOTHY SMICKER & HEATHER NEELY
LOT 13
TAX PARCEL 010-S19-A13

RIGHT OF WAY RW18
694.04 SQ.FT. or
0.0159 ACRES
ORIGINALLY PART OF LOT 18
NOW TO BE DEDICATED AS
ADDITIONAL ROAD R/W AREA

RIGHT OF WAY RW17
33.65 SQ.FT. or
0.0007 ACRES
ORIGINALLY PART OF LOT 17
NOW TO BE DEDICATED AS
ADDITIONAL ROAD R/W AREA

HATCHED AREA REPRESENTS EMERGENCY
ACCESS EASEMENT AND IS PART OF LOT 16

PREVIOUSLY RECORDED 30' SANITARY SEWER EASEMENT

EXISTING ASPHALT CARTWAY

N 88°45'46" E 129.99'

UTILITY ESMT

RECORDED PROPERTY LINE:

① to ②	R=50.00'	A=69.17'
② to ③	R=50.00'	A=50.94'
③ to ①	R=25.00'	A=25.47'

PROPOSED RIGHT OF WAY LINE

④ to ⑤	S 67°04'24" E	22.43'
④ to ⑦	R=30.00'	A=37.14'
⑦ to ⑥	N 42°00'00" E	24.57'
⑥ to ①	R=50.00'	A=40.81'

106.46'
① to ⑤

RETIRED 10'

50' BUILDING LINE

TIE TO R/W LINE
4.80' ⑤ to ⑥

N 71°33'50" E 98.59'

N 78°01'41" E 40.78'

L=37.84'
R=20.00'

20' SIDEYARD SETBACK

67.50' SETBACK

LOT WIDTH AT BUILDING LINE =151.61 FEET

LOT 17R
48,782.91 SQ.FT.
(1.12 ACRES)
*INCLUDES AREA WITHIN RIGHT OF WAY RW17

20' SIDEYARD SETBACK

N 20°09'39" W 225.76'

R=50.00'
L=53.11'

PREVIOUSLY RECORDED DRAINAGE & METLANDS EASEMENT

N/F S & A CUSTOM BUILT HOMES
LOT 16
TAX PARCEL 010-S19-A16

LIMITS OF PROPOSED PEDESTRIAN / RECREATION EASEMENT

N 24°01'26" E 190.40'

N 66°53'15" E 236.06'

PREVIOUSLY RECORDED DRAINAGE & ACCESS EASEMENT TO BE USED FOR DRAINAGE PURPOSES ONLY

LOT 18R
43,349.14 SQ.FT.
(0.995 ACRES)
*INCLUDES AREA WITHIN RIGHT OF WAY RW18

S 01°14'14" E 227.93'

20' REARYARD SETBACK

PARCEL 20A
8,497.38 SQ.FT. or
0.195 ACRES
ORIGINALLY PART OF LOT 20
TO BE CONVEYED TO AND BECOME
AN INTEGRAL PART OF LOT 21
(LOT 21R AFTER CONVEYANCE)

25' REARYARD SETBACK

S 01°14'14" E 230.76'

225.95' (FROM R/W LINE)

S 88°56'19" E (NR) 315.96' (TOTAL)

PREVIOUSLY RECORDED 20' SANITARY SEWER EASEMENT

37.50' L

128.31'

363.37' (TOTAL)
(145.81')
214.79'

N 01°03'41" E 61.51'

278.46'

20' SIDEYARD SETBACK

PREVIOUSLY RECORDED DRAINAGE EASEMENT

LOT 20R
43,619.00 SQ.FT.
(1.001 ACRES)

N 40°18'30" E 56.43'

25' REARYARD SETBACK

50' FRONT SETBACK (PREVIOUSLY RECORDED)
43.5' SETBACK (PER VARIANCE)

S 01°03'41" W 147.27'

UTILITY EASEMENT

N 88°56'19" W 67.50'

S 88°56'19" E 290.43'

15' PEDESTRIAN ACCESS EASEMENT

40.00'

N 88°56'19" W 250.00'

EDGE OF WATER

PREVIOUSLY RECORDED SANITARY SEWER EASEMENT

EDGE OF PREVIOUSLY RECORDED DRAINAGE EASEMENT

248.40'

LOT 21R
55,379.38 SQ.FT.
(1.271 ACRES)

PREVIOUSLY RECORDED FRONT SETBACK (150' FROM CENTERLINE)

20' REARYARD SETBACK

20' SIDEYARD SETBACK

N 26°16'18" W

S 49°17'45" W 123.64'

S 68°05'37" W 66.45

PREVIOUSLY RECORDED DRAINAGE EASEMENT

N/F S & A CUSTOM BUILT HOMES
LOT 26
TAX PARCEL 010-S19-A26

N/F S & A CUSTOM BUILT HOMES
LOT 27
TAX PARCEL 010-S19-A27

N/F S & A CUSTOM BUILT HOMES
LOT 28
TAX PARCEL 010-S19-A28

N/F S & A CUSTOM BUILT HOMES
LOT 29
TAX PARCEL 010-S19-A29

N/F S & A CUSTOM BUILT HOMES
LOT 22
TAX PARCEL 010-S19-A22

N/F S & A CUSTOM BUILT HOMES
LOT 25
TAX PARCEL 010-S19-A25

N/F S & A CUSTOM BUILT HOMES
LOT 24
TAX PARCEL 010-S19-A24

N/F PETER & PAMELA LINDENBERGER
LOT 23
TAX PARCEL 010-S19-A23
INST NO. 200804100007587

N/F S & A CUSTOM BUILT HOMES
LOT 19
TAX PARCEL 010-S19-A19

N/F ROBERT & REBECCA BOSTEDO
LOT 10
TAX PARCEL 010-S19-A10
INST NO. 200801240001588

N/F S & A CUSTOM BUILT HOMES
LOT 9
TAX PARCEL 010-S19-A9

N/F JAMES & RITA OSTAPCHENKO
LOT 8
TAX PARCEL 010-S19-A8
INST NO. 200605160011731

N/F FRANK & MICHELLE BRUNO
LOT 7
TAX PARCEL 010-S19-A7
INST NO. 200811180025831

N/F BENJAMIN D. & JANNA SOLICH
LOT 6
TAX PARCEL 010-S19-A6
INST NO. 200806090012832

R=225.00'
L=2.73'
Tan=1.36'
Δ=0°41'42"

Seaton Crest Drive 50' R/W

Ashton Court 50' R/W
(PREVIOUSLY RECORDED AS CREST VIEW COURT)

N/F SCOTT & JENNIFER BLANEY
LOT 30
TAX PARCEL 010-S19-A30
INST NO. 200808210019274

N/F DOUGLAS & SALLY BAYUK
LOT 35
TAX PARCEL 010-S19-A35
INST NO. 200608010020379

N/F S & A CUSTOM BUILT HOMES
LOT 36
TAX PARCEL 010-S19-A36

N/F DOUGLAS & MARGARET E. WOLF
LOT 37
TAX PARCEL 010-S19-A37
INST NO. 200810240023936

MAGNETIC

GRAPHIC SCALE

50 0 25 50 100 200

(IN FEET)
1 inch = 50 ft.

SEATON CREST
REVISION NO. 1
ADAMS TOWNSHIP, BUTLER COUNTY, PA.

REVISIONS
10/9/09...PER TWP COMMENTS

RECORDED NOV. 25, 2009
PLAN BOOK 317 PAGE 25

PREPARED FOR
S&A HOMES

SCALE: 1" = 50'
JULY 21, 2009
DWG # 1001-099570

SPERDUTE LAND SURVEYING
James A. Sperdute, R.S.
108 Deer Lane
Hamong, PA 16037
Phone 724-432-8362 Fax 724-552-9357
passrweg@zoominternet.net

SEAL

SHEET No.
RC2

Instr:200911200027695 11/25/2009 9:54AM
Pages:1 F:$45.00 T20090020030
Michele Mustello FL
Butler County Recorder

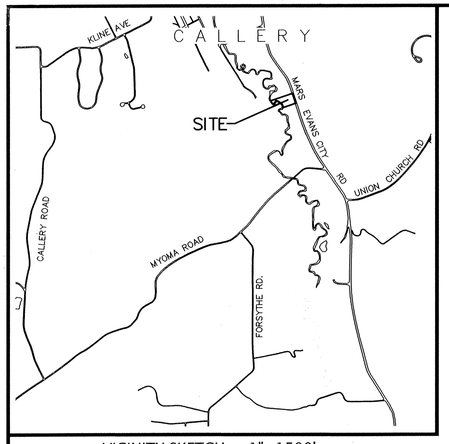

VICINITY SKETCH.....1"=1500'

GRAPHIC SCALE

30 0 15 30 60 120

(IN FEET)
1 inch = 30 ft.

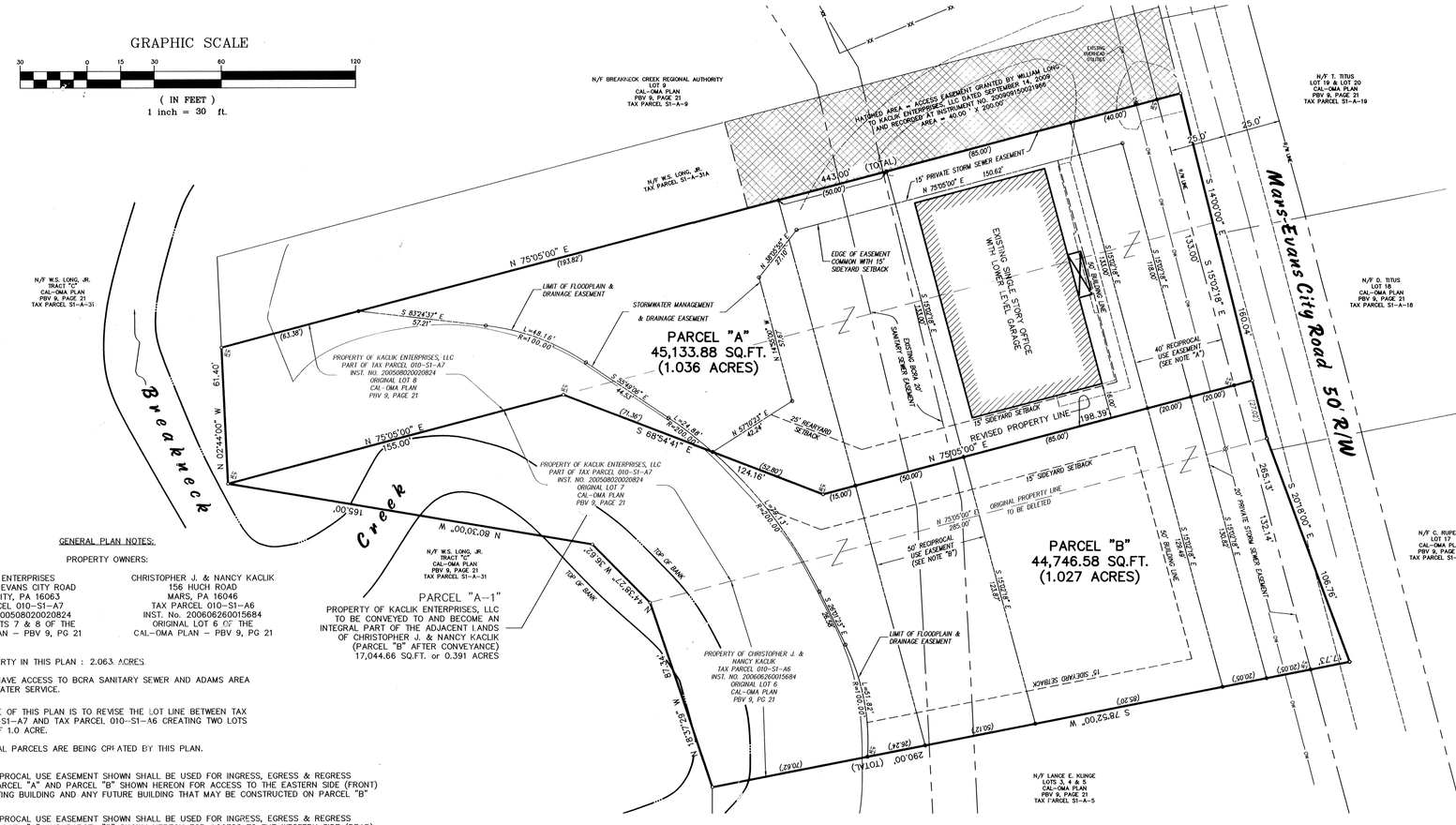

GENERAL PLAN NOTES:

PROPERTY OWNERS:

KACLIK ENTERPRISES
1272 MARS-EVANS CITY ROAD
EVANS CITY, PA 16063
TAX PARCEL 010-S1-A7
INST. No. 200508020020824
ORIGINAL LOTS 7 & 8 OF THE
CAL-OMA PLAN - PBV 9, PG 21

CHRISTOPHER J. & NANCY KACLIK
156 HUCH ROAD
MARS, PA 16046
TAX PARCEL 010-S1-A6
INST. No. 200606260015684
ORIGINAL LOT 6 OF THE
CAL-OMA PLAN - PBV 9, PG 21

TOTAL PROPERTY IN THIS PLAN : 2.063 ACRES

BOTH LOTS HAVE ACCESS TO BCRA SANITARY SEWER AND ADAMS AREA AUTHORITY WATER SERVICE.

THE PURPOSE OF THIS PLAN IS TO REVISE THE LOT LINE BETWEEN TAX PARCEL 010-S1-A7 AND TAX PARCEL 010-S1-A6 CREATING TWO LOTS IN EXCESS OF 1.0 ACRE.

NO ADDITIONAL PARCELS ARE BEING CREATED BY THIS PLAN.

NOTE "A"
THE 40' RECIPROCAL USE EASEMENT SHOWN SHALL BE USED FOR INGRESS, EGRESS & REGRESS FOR BOTH PARCEL "A" AND PARCEL "B" SHOWN HEREON FOR ACCESS TO THE EASTERN SIDE (FRONT) OF THE EXISTING BUILDING AND ANY FUTURE BUILDING THAT MAY BE CONSTRUCTED ON PARCEL "B"

NOTE "B"
THE 50' RECIPROCAL USE EASEMENT SHOWN SHALL BE USED FOR INGRESS, EGRESS & REGRESS FOR BOTH PARCEL "A" AND PARCEL "B" SHOWN HEREON FOR ACCESS TO THE WESTERN SIDE (REAR) OF THE EXISTING BUILDING AND ANY FUTURE BUILDING THAT MAY BE CONSTRUCTED ON PARCEL "B"

Know all men by these presents that KACLIK ENTERPRISES, LLC. by a virtue of a Resolution of its Board of Directors, does hereby adopt this Plan of Subdivision of its property in the Township of Adams, County of Butler and Commonwealth of Pennsylvania, and for divers advantages accruing to it, does hereby dedicate forever, for public use for highway, drainage, sewage and utility purposes, all drives, roads, streets, lands, rights-of-way, easements, ways and other public highways shown upon the plan with the same force and effect as if the same had been opened through legal proceedings, and in consideration of the approval of said plan and any future acceptance of said public highways, rights of way and easements by the Township of Adams, KACLIK ENTERPRISES,LLC. hereby covenants and agrees to and by these presents does release and forever discharge the Township of Adams, its successors or assigns from any liability for damages arising and to arise from the appropriation of said ground for public highways and other public uses and the physical grading thereof to any grades that may be established. This dedication and release shall be binding upon KACLIK ENTERPRISES, LLC. its successors and assigns and purchasers of lots in this plan.

In witness whereof, the said corporation has caused its corporate seal to be affixed by the hand of its President and same to be attested by its secretary, this_____day of_____.

SEAL - KACLIK ENTERPRISES, LLC.

ATTEST:

PRESIDENT, KACLIK ENTERPRISES, LLC. SECRETARY, KACLIK ENTERPRISES, LLC.

The forgoing adoption and dedication is made by KACLIK ENTERPRISES, LLC with the full understanding and agreement that the approval of the Township Board of Supervisors of the Township of Adams, if hereto attached, will become null and void unless this plan is recorded in the Recorder of Deeds Office of Butler County, County Courthouse, Butler Pennsylvania within ninety (90) days of the date of said approval.

SEAL - KACLIK ENTERPRISES, LLC.

PRESIDENT, KACLIK ENTERPRISES, LLC. SECRETARY, KACLIK ENTERPRISES, LLC.

COMMONWEALTH OF PENNSYLVANIA)
)SS:
COUNTY OF BUTLER)

On this 9 day of October ,A.D., 2009 before me, a Notary Public in and for said County of Butler and Commonwealth of Pennsylvania, personally appeared CHRISTOPHER J. KACLIK, President of KACLIK ENTERPRISES, LLC. who being duly sworn, deposes and says the he was personally present at the execution of the adoption, release and dedication and saw the common and corporate seal of the said Corporation duly sign and sealed by and as for the act and deed of said KACLIK ENTERPRISES, LLC. for the uses and purposes therein mentioned, and that the name of this deponent subscribed to the said release and dedication as PRESIDENT of KACLIK ENTERPRISES, LLC. in attestation of the due execution and delivery of said release and dedication of this deponent's own and proper respective handwriting.

Sworn to and subscribed before me the day and date above written.

WITNESS MY HAND AND NOTARIAL SEAL this 9 day of October ,2009.

Paula K Rouda
NOTARY PUBLIC

My Commission expires the 15 day of August ,2013 .

COMMONWEALTH OF PENNSYLVANIA
Notarial Seal
Paula K. Rouda, Notary Public
Adams Twp., Butler County
My Commission Expires Aug. 15, 2013
Member, Pennsylvania Association of Notaries

Know All Men By These Presents that, I, Christopher J. & Nancy Kaclik, of the Township of Adams, County of Butler and Commonwealth of Pennsylvania, for ourselves, my executors, administrators and assigns, do hereby adopt this as my plan of subdivision of my property situate in the Township of Adams, County of Butler, Commonwealth of Pennsylvania, and for divers advantages accruing to us, do hereby dedicate forever, for public use for highway, drainage, sewage and utility purposes, all drives, roads, lands, rights of way, easements, ways and other public highways upon the plan, with the same force and effect as if the same had been opened through legal proceedings and in consideration of the approval of said plan and any future acceptance of said public highways, rights or way and easements by the Township of Adams, I, Christopher J. & Nancy Kaclik, hereby agree to and by these presents do release and discharge the Township of Adams, its successors or assigns from any liability for damages arising and to arise from the appropriation of said ground for public highways, and other public uses and the physical grading thereof to any grades that may be established. This dedication and release shall be binding upon Christopher J. & Nancy Kaclik, my heirs, executors, administrators and assigns and purchasers of lots in this plan.

IN WITNESS WHEREOF, I, Christopher J. & Nancy Kaclik do set my hands and seals this____ day of_____, A.D.

ATTEST:

CHRISTOPHER J. KACLIK NANCY KACLIK

The foregoing adoption and dedication is made by Christopher J. & Nancy Kaclik with the full understanding and agreement that the approval of the Township Board of Supervisors of the Township of Adams, if attached , will become null and void unless this plan is recorded in the Recorder of Deeds Office of Butler County, County Courthouse, Butler Pennsylvania within 90 (ninety) days of the date of approval.

COMMONWEALTH OF PENNSYLVANIA)
)SS
COUNTY OF BUTLER)

Before me, the subscriber, a Notary Public in and for the County of Butler and Commonwealth of Pennsylvania, personally appeared the above named Christopher J. & Nancy Kaclik, who acknowledged the foregoing release and dedication and plan of subdivision to be their act and deed and desired the same to be recorded as such:

WITNESS MY HAND AND NOTARIAL SEAL this 9 day of October , 2009 A.D.

Paula K Rouda
NOTARY PUBLIC

My Commission Expires the 15 day of August , 2009 A.D.

COMMONWEALTH OF PENNSYLVANIA
Notarial Seal
Paula K. Rouda, Notary Public
Adams Twp., Butler County
My Commission Expires Aug. 15, 2013
Member, Pennsylvania Association of Notaries

We, Christopher J. & Nancy Kaclik, do hereby certify that the title to the property shown hereon is in the name of Christopher J. & Nancy Kaclik as recorded in the Butler County Recorder of Deeds Office at Instrument No._____.

CHRISTOPHER J. KACLIK NANCY KACLIK

The Board of Supervisors of the Township of Adams hereby gives public notice that in approving this plan for recording purposes only, the Township of Adams assumes no obligations, legal or otherwise, expressed or implied either to accept said streets as Township streets or roads or grade, pave and curb the streets in said plan, or to construct sewers therein or to install any other such service ordinarily installed in township streets or roads.

Approved by the Board of Supervisors of the Township of Adams this 28th day of September 2009

SECRETARY, BOARD OF SUPERVISORS CHAIRMAN, BOARD OF SUPERVISORS

SUPERVISOR SUPERVISOR

SUPERVISOR SUPERVISOR

Approved by the Adams Township Planning Commission this 5th day of August , 2009

SECRETARY, PLANNING COMMISSION CHAIRMAN, PLANNING COMMISSION

I, James A Sperdute, PLS Professional Land Surveyor of the Commonwealth of Pennsylvania, do hereby certify, to the best of my knowledge, information and belief, that this plan correctly represents the lots, lands, streets, and highways as surveyed and plotted by me for the owners or agents.

JAMES A. SPERDUTE, P.L.S. # 24457-E DATE 10/6/09

I, Ronald Olsen , a Registered Professional Engineer for the Township of Adams, do hereby certify that this Subdivision Plan meets all the engineering and design requirements of the Adams Township Subdivision and Zoning Ordinances

DATE 11/4/09 REG # 26400E

Reviewed by the Butler County Planning Commission this 19th day of July, 09

SEC FOR CHAIRMAN FOR

COMMONWEALTH OF PENNSYLVANIA) SS:
COUNTY OF BUTLER

Recorded in the Recorders Office for the recording of deeds, plans, etc in said County in Plan Book Volume 317 , page 26 .

Given under my hand and seal this 25 day of NOV , 2009

BUTLER COUNTY RECORDER OF DEEDS

MICHELE M. MUSTELLO
RECORDER OF DEEDS
My Commission Expires First Monday in Jan 2012

RECORDED NOV. 25, 2009	
PLAN BOOK	PAGE
317	26

CURRENT ZONING : "I" INDUSTRIAL

"I" MINIMUM LOT REQUIREMENTS

MINIMUM LOT AREA:	43,560 SQ.FT. (1 ACRE)
MINIMUM LOT WIDTH AT SETBACK:	100.00'
MIMIMUM FRONT SETBACK:	50.00'
MINIMUM SIDE SETBACK:	15.00'
MINIMUM REAR SETBACK:	25.00'

KACLIK ENTERPRISES PLAN NO. 1

ADAMS TOWNSHIP, BUTLER COUNTY, PA.

PREPARED FOR:
KACLIK ENTERPRISES, LLC
1272 MARS-EVANS CITY ROAD
EVANS CITY, PA 16046

SCALE: 1" = 30'
JULY 7, 2009
DWG # 1001-098196

SPERDUTE LAND SURVEYING
James A. Sperdute, P.S.
108 Deer Lane
Harmony, PA 16037
Phone 724 452 4362 Fax 724 452 9052
pasurvey@zoomtowncnet

REVISION	
2009	PER ING COM
11/06/2009	ADD EASEMENT

SHEET No. RC1

NOTARY PUBLIC

REGISTERED PROFESSIONAL LAND SURVEYOR JAMES ANTHONY SPERDUTE 24457-E COMMONWEALTH OF PENNSYLVANIA
SURVEYOR

BUTLER COUNTY PLANNING COMMISSION

ADAMS TOWNSHIP PLANNING COMMISSION

ADAMS TOWNSHIP BOARD OF SUPERVISORS

ADAMS TOWNSHIP ENGINEER

BUTLER COUNTY RECORDER OF DEEDS

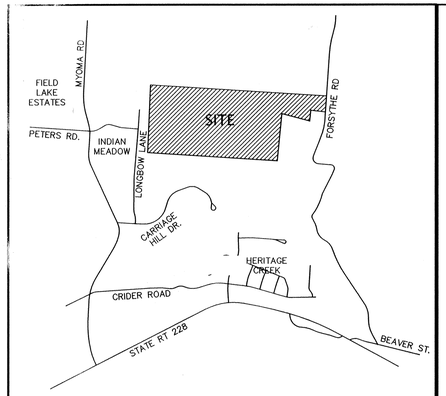

VICINITY SKETCH.....1"=1500'

MAGNETIC

COMMONWEALTH OF PENNSYLVANIA
Notarial Seal
Charles W. Kronk Jr, Notary Public
Adams Twp., Butler County
My Commission Expires June 10, 2011
Member, Pennsylvania Association of Notaries

NOTARY PUBLIC

COMMONWEALTH OF PENNSYLVANIA
REGISTERED PROFESSIONAL
JAMES ANTHONY SPERDUTE
LAND SURVEYOR
24457-E

SURVEYOR

BUTLER COUNTY PLANNING COMMISSION

BUTLER COUNTY PLANNING COMMISSION

ADAMS TOWNSHIP PLANNING COMMISSION

ADAMS TOWNSHIP BOARD OF SUPERVISORS

ADAMS TOWNSHIP ENGINEER

RECORDER OF DEEDS
BUTLER COUNTY, PA.

BUTLER COUNTY RECORDER OF DEEDS

Instr:200911250027695 11/25/2009
Pages:2 F:$95.00 10:00AM
Michele Mustello T20090020031
Butler County Recorder FL

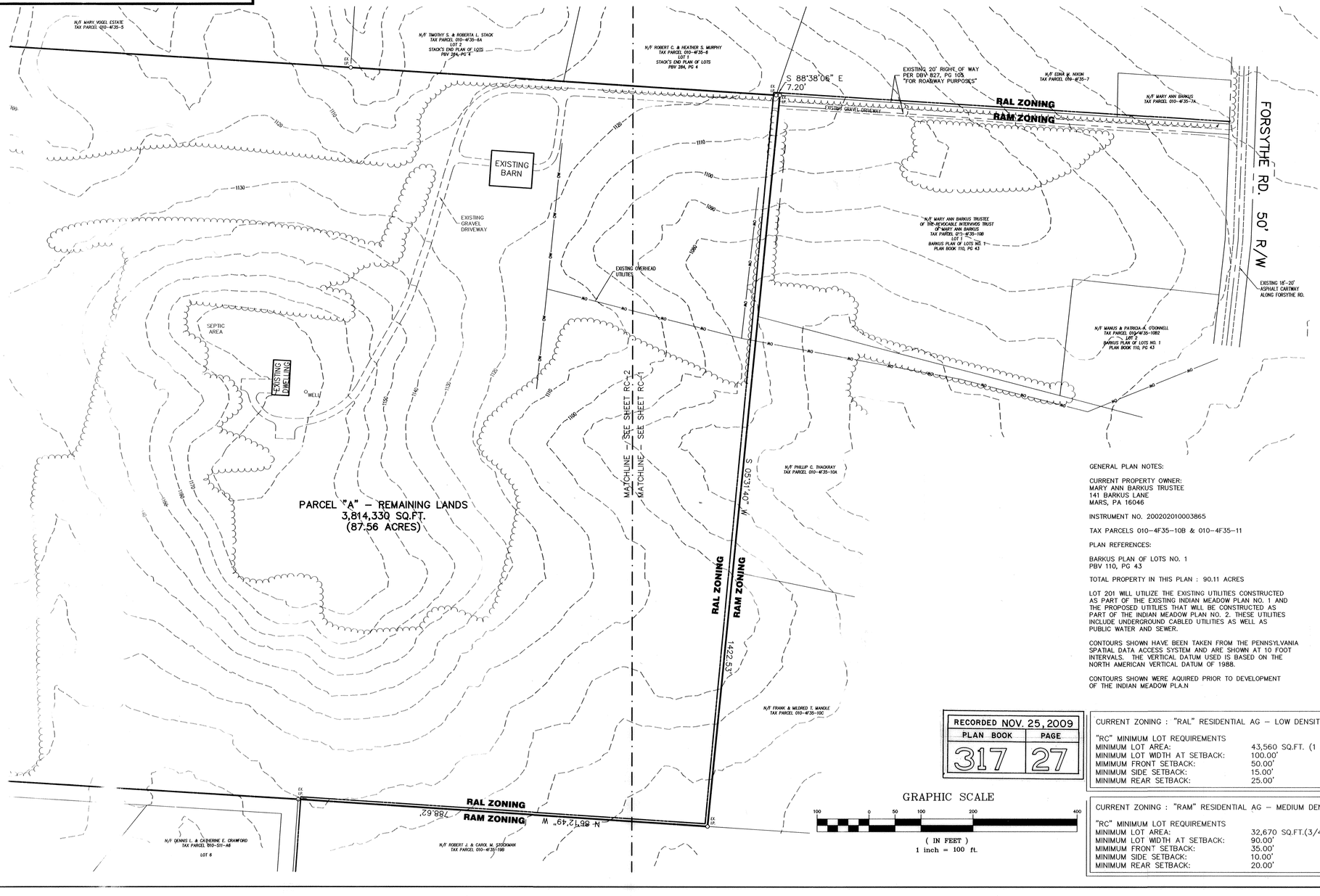

GRAPHIC SCALE

100 0 50 100 200 400

(IN FEET)
1 inch = 100 ft.

RECORDED NOV. 25, 2009	
PLAN BOOK	PAGE
317	27

CURRENT ZONING : "RAL" RESIDENTIAL AG – LOW DENSITY

"RC" MINIMUM LOT REQUIREMENTS

MINIMUM LOT AREA:	43,560 SQ.FT. (1 ACRE)
MINIMUM LOT WIDTH AT SETBACK:	100.00'
MIMIMUM FRONT SETBACK:	50.00'
MINIMUM SIDE SETBACK:	15.00'
MINIMUM REAR SETBACK:	25.00'

CURRENT ZONING : "RAM" RESIDENTIAL AG – MEDIUM DENSITY

"RC" MINIMUM LOT REQUIREMENTS

MINIMUM LOT AREA:	32,670 SQ.FT.(3/4 ACRE)
MINIMUM LOT WIDTH AT SETBACK:	90.00'
MIMIMUM FRONT SETBACK:	35.00'
MINIMUM SIDE SETBACK:	10.00'
MINIMUM REAR SETBACK:	20.00'

GENERAL PLAN NOTES:

CURRENT PROPERTY OWNER:
MARY ANN BARKUS TRUSTEE
141 BARKUS LANE
MARS, PA 16046

INSTRUMENT NO. 200202010003865

TAX PARCELS 010-4F35-10B & 010-4F35-11

PLAN REFERENCES:

BARKUS PLAN OF LOTS NO. 1
PBV 110, PG 43

TOTAL PROPERTY IN THIS PLAN : 90.11 ACRES

LOT 201 WILL UTILIZE THE EXISTING UTILITIES CONSTRUCTED AS PART OF THE EXISTING INDIAN MEADOW PLAN NO. 1 AND THE PROPOSED UTILIES THAT WILL BE CONSTRUCTED AS PART OF THE INDIAN MEADOW PLAN NO. 2. THESE UTILITIES INCLUDE UNDERGROUND CABLED UTILITIES AS WELL AS PUBLIC WATER AND SEWER.

CONTOURS SHOWN HAVE BEEN TAKEN FROM THE PENNSYLVANIA SPATIAL DATA ACCESS SYSTEM AND ARE SHOWN AT 10 FOOT INTERVALS. THE VERTICAL DATUM USED IS BASED ON THE NORTH AMERICAN VERTICAL DATUM OF 1988.

CONTOURS SHOWN WERE AQUIRED PRIOR TO DEVELOPMENT OF THE INDIAN MEADOW PLAN

Know All Men By These Presents that, I, Mary Ann Barkus, of the Township of Adams, County of Butler and Commonwealth of Pennsylvania, for ourselves, my executors, administrators and assigns, do hereby adopt this as my plan of subdivision of my property situate in the Township of Adams, County of Butler, Commonwealth of Pennsylvania, and for divers advantages accruing to us, do hereby dedicate forever, for public use for highway, drainage, sewage and utility purposes, all drives, roads, lands, rights of way, easements, ways and other public highways upon the plan, with the same force and effect as if the same had been opened through legal proceedings and in consideration of the approval of said plan and any future acceptance of said public highways, rights or way and easements by the Township of Adams, I, Mary Ann Barkus, hereby agree to and by these presents do release and discharge the Township of Adams, its successors or assigns from any liability for damages arising and to arise from the appropriation of said ground for public highways, and other public uses and the physical grading thereof to any grades that may be established. This dedication and release shall binding upon Mary Ann Barkus, my heirs, executors, administrators and assigns and purchas of lots in this plan.

IN WITNESS WHEREOF, I, Mary Ann Barkus do set my hands and seals this 18th day of November, 2009 A.D.

ATTEST:

NOTARY PUBLIC

MARY ANN BARKUS

My commission expires the 10th day of June, 2011 A.D.

The foregoing adoption and dedication is made by Mary Ann Barkus with the full understanding and agreement that the approval of the Township Board of Supervisors of the Township of Adams, if attached , will become null and void unless this plan is recorded in the Recorder of Deeds Office of Butler County, County Courthouse, Butler Pennsylvania within 90 (ninety) days of the date of approval.

MARY ANN BARKUS

COMMONWEALTH OF PENNSYLVANIA }
} SS
COUNTY OF BUTLER }

Before me, the subscriber, a Notary Public in and for the County of Butler and Commonwealth of Pennsylvania, personally appeared the above named Mary Ann Barkus, who acknowledged the foregoing release and dedication and plan of subdivision to be their act and deed and desired the same to be recorded as such:

WITNESS MY HAND AND NOTARIAL SEAL this 18th day of November 2009 A.D.

Notary Public

My Commission Expires the 10th day of June, 2011 A.D.

We, Mary Ann Barkus, do hereby certify that the title to the property shown hereon is in the name of Mary Ann Barkus as recorded in the Butler County Recorder of Deeds Office at instument numbers 200202010003861 & 200202010003862

MARY ANN BARKUS

The Board of Supervisors of the Township of Adams hereby gives public notice that in approving this plan for recording purposes only, the Township of Adams assumes no obligations, legal or otherwise, expressed or implied either to accept said streets as Township streets or roads or grade, pave and curb the streets in said plan, or to construct sewers therein or to install any other such service ordinarily installed in Township streets or roads.

SECRETARY, ADAMS TOWNSHIP SUPERVISORS — ADAMS TOWNSHIP SUPERVISOR

CHAIRMAN, ADAMS TOWNSHIP SUPERVISORS — ADAMS TOWNSHIP SUPERVISOR

ADAMS TOWNSHIP SUPERVISOR

Approved by the Adams Township Planning Commission this 4th day of November, 2009.

SECRETARY, ADAMS TWP. PLANNING COMM. — CHAIRPERSON, ADAMS TWP. PLANNING COMM.

Approved by the Board of Supervisors of the Township of Adams this 23rd day of November, 2009 JLS

SECRETARY, ADAMS TOWNSHIP SUPERVISORS — ADAMS TOWNSHIP SUPERVISOR

CHAIRMAN, ADAMS TOWNSHIP SUPERVISORS — ADAMS TOWNSHIP SUPERVISOR

ADAMS TOWNSHIP SUPERVISOR

I, James A Sperdute, PLS Professional Land Surveyor of the Commonwealth of Pennsylvania, do hereby certify, to the best of my knowledge,information and belief, that this plan correctly represents the lots, lands, streets, and highways as surveyed and plotted by me for the owner or agents.

JAMES A. SPERDUTE, P.L.S. # 24457-E — DATE 11/7/09

I, Ronald Olsen, a Registered Professional Engineer for the Township of Adams, do hereby certify that this Subdivision Plan meets all the engineering and design requirements of the Adams Township Subdivision and Zoning Ordinances

DATE 11/23/09 — REG # 26400E

Reviewed by the Butler County Planning Commission this 13TH day of October, 2009

SECRETARY, BUTLER COUNTY PLANNING COMMISSION

CHAIRMAN, BUTLER COUNTY PLANNING COMMISSION

COMMONWEALTH OF PENNSYLVANIA) SS:
COUNTY OF BUTLER

Recorded in the Recorders Office for the recording of deeds, plans, etc in said County in Plan Book Volume 317, page 27-28

Given under my hand and seal this 25 day of November, 2008

BUTLER COUNTY RECORDER OF DEEDS

MICHELE M. MUSTELLO
RECORDER OF DEEDS
My Commission Expires First Monday in Jan 2

RECORDER OF DEEDS BUTLER COUNTY PA.

#9200

BARKUS PLAN NO. 2

ADAMS TOWNSHIP, BUTLER COUNTY, PA.

REVISIONS
08/23/2008 PER OWNER

PREPARED FOR:
MARY ANN BARKUS
141 BARKUS LANE
MARS, PA 16046

SCALE: 1 " = 100'
JUNE 3, 2008
DWG # 1001-089041

SPERDUTE LAND SURVEYING
James A. Sperdute, P.S.
108 Deer Lane
Harmony, PA 16037
Phone 724-452-8362 Fax 724-452-9357
jasurvey@zoominternet.net

SHEET

SHEET #

RC1

PARCEL "A" – REMAINING LANDS
3,814,330 SQ.FT.
(87.56 ACRES)

N/F MARY VOGEL ESTATE
TAX PARCEL 010-4F35-3

S 86°24'21" E
1975.45'

N/F MARY VOGEL ESTATE
TAX PARCEL 010-4F35-5

N/F TIMOTHY S. & ROBERTA L. STACK
TAX PARCEL 010-4F35-6A
LOT 1
STACK'S END PLAN OF LOTS
PBV 394, PG 4

N/F ROBERT S. MURPHY
TAX PARCEL 010-4F35-6
LOT 2
PLAN OF LOTS
394, PG 4

S 88°
7.20'

EXISTING BARN

EXISTING GRAVEL DRIVEWAY

EXISTING OVERHEAD UTILITIES

SEPTIC AREA

EXISTING DWELLING

WELL

MATCHLINE – SEE SHEET RC-2

MATCHLINE – SEE SHEET RC-1

PARCEL "A" – REMAINING LANDS
3,814,330 SQ.FT.
(87.56 ACRES)

S 05°31'40" W
1422.53'

N/F PHILIP T.
TAX PARCEL 0

N/F FRANK & MILDRED
TAX PARCEL 010-4F2

RAL ZONING
RAM ZONING

RAL ZONING
RAM ZONING

N 86°12'49" W
788.62'

N/F ROBERT J. & CAROL M. STOCKMAN
TAX PARCEL 010-4F35-18B

N 86°22'49" W
1725.40'
1936.81'

MAGNATIC

LOT 207
N/F MYOMA DEVELOPMENT GROUP
TAX PARCEL 010-S19-C207

LOT 206
N/F MYOMA DEVELOPMENT GROUP
TAX PARCEL 010-S19-C206

LOT 205
N/F MYOMA DEVELOPMENT GROUP
TAX PARCEL 010-S19-C205

LOT 204
N/F MYOMA DEVELOPMENT GROUP
TAX PARCEL 010-S19-C204

LOT 203
N/F MYOMA DEVELOPMENT GROUP
TAX PARCEL 010-S19-C203

LOT 202
N/F MYOMA DEVELOPMENT GROUP
TAX PARCEL 010-S19-C202

LOT 201
N/F MYOMA DEVELOPMENT GROUP
TAX PARCEL 010-S19-C201

INDIAN MEADOW PLAN BOOK 279 PAGE 15 NO. 2

INDIAN MEADOW PLAN – REVISION NO. 1
PLAN BOOK 279 PAGE 13

LOT 116
N/F MYOMA DEVELOPMENT GROUP
TAX PARCEL 010-S19-C115

LOT 114
N/F MATTHEW S. & KAARI S. WIKLAND
TAX PARCEL 010-S19-C114

LOT 113
N/F CUSTOM WORKS PAINTING LLC
TAX PARCEL 010-S19-C113

LOT 112
N/F MYOMA DEVELOPMENT GROUP
TAX PARCEL 010-S19-C112

LOT 110B
N/F MYOMA DEVELOPMENT GROUP
TAX PARCEL 010-S19-C110

THE 50' FUTURE RIGHT OF WAY SHALL BE RESERVED FOR THE BENEFIT OF MYOMA DEVELOPMENT GROUP L.P. ITS HEIRS, SUCCESSORS OR ASSIGNS FOR THE FUTURE DEVELOPMENT OF PARCEL "A". THE OWNERS OF LOT 201 SHALL BE REQUIRED TO DEDICATE THIS AREA TO MYOMA DEVELOPMENT GROUP, L.P., ITS HEIRS, SUCCESSORS OR ASSIGNS UPON THE PROPOSED EXTENSION OF INDIAN MEADOW DRIVE

TEMPORARY CUL-DE-SAC EASEMENT TO BE VACATED UPON EXTENSION OF STREET

R=25.00'

R=50.00'

INDIAN MEADOW DRIVE 50' R/W

LONGBOW LANE 50' R/W

EXISTING 20' SANITARY SEWER & UTILITY EASEMENT

EXISTING SANITARY SEWER

S 85°12'13" E
232.06'

S 85°12'13" E
230.00'

PROPOSED 20' SANITARY SEWER & UTILITY EASEMENT(S)

PROPOSED 8" SANITARY SEWER

EXISTING 20' SANITARY SEWER & UTILITY EASEMENT

PROPOSED SEWER & MANHOLE TO BE INSTALLED BY MYOMA DEVELOPMENT GROUP, L.P.

50' FRONT BUILDING LINE

S 04°47'47" W
448.68'

N 02°26'29" E
453.41'

15' SEWER SETBACK

5' SEWER SETBACK

25' READING SETBACK

211.41'

LOT 201
111,068 SQ.FT.
(2.550 ACRES)
INCLUDES FUTURE ROAD R/W AREA
99,516.75 SQ.FT.
(2.285 ACRES)
EXCLUDING FUTURE ROAD R/W AREA

N/F THOMAS P. & DARLENE JANDAS
TAX PARCEL 010-S11-A3
LOT 3

30' COMMON GROUND
N/F ARABIAN YIELDS HOMEOWNERS ASSOC
TAX PARCEL 010-S11-XA

N/F MARK P. & ANN T. LODICO
TAX PARCEL 010-S11-A4
LOT 4

ARABIAN FIELDS
PLAN BOOK 178 PAGES 38-39

N/F MARK J. & SUSAN J. MUSH
TAX PARCEL 010-S11-A5
LOT 5

N/F DENNIS L. & CATHERINE E. CRAWFORD
TAX PARCEL 010-S11-A6
LOT 6

GRAPHIC SCALE
100 0 50 100 200 400
(IN FEET)
1 inch = 100 ft.

BARKUS PLAN NO. 2

ADAMS TOWNSHIP, BUTLER COUNTY, PA.

REVISIONS
08/23/2008..PER OWNER

RECORDED NOV. 25, 2009
PLAN BOOK 317 PAGE 28

PREPARED FOR:
MARY ANN BARKUS
141 BARKUS LANE
MARS, PA 16046

SCALE: 1 " = 100'
JUNE 3, 2008
DWG # 1001-089041

SPERDUTE LAND SURVEYING
James A. Sperdute, R.S.
108 Deer Lane
Harmony, PA 16037
Phone 724-452-4362 Fax 724-452-9357
passerve@pgconnect.net

SEAL

SHEET No.
RC2

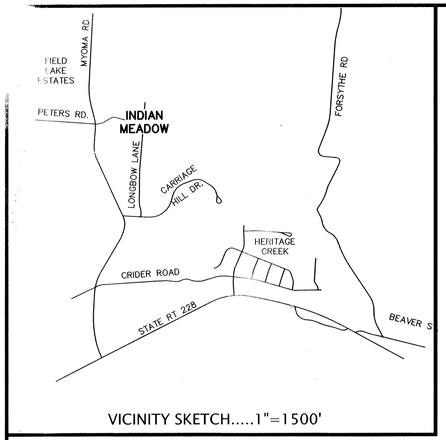

VICINITY SKETCH.....1"=1500'

Know All Men By These Presents that, the MYOMA DEVELOPMENT GROUP, LIMITED PARTNERSHIP, a Pennsylvania Limited Partnership does hereby adopt this as its plan of subdivision of its property situate in the Township of Adams, County of Butler, Commonwealth of Pennsylvania, and for divers advantages accruing to us, do hereby dedicate forever, for public use for highway, drainage, sewage and utility purposes, all drives, roads, lands, rights of way, easements, ways and other public highways upon the plan, with the same force and effect as if the same had been opened through legal proceedings and in consideration of the approval of said plan and any future acceptance of said public highways, rights or way and easements by the Township of Adams, THE MYOMA DEVELOPMENT GROUP, L.P. hereby agree to and by these presents do release and discharge the Township of Adams, its successors or assigns from any liability for damages arising and to arise from the appropriation of said ground for public highways, and other public uses and the physical grading thereof to any grades that may be established. This dedication and release shall be binding upon MYOMA DEVELOPMENT GROUP, L.P., its heirs, executors, administrators and assigns and purchasers of lots in this plan. IN WITNESS WHEREOF, I, hereunto set my hands and seals this 5 day of November 2009 A.D.

ATTEST:

Paula K. Rourke
NOTARY PUBLIC

MYOMA DEVELOPMENT GROUP, L.P. GENERAL PARTNER

My commission expires the 15 day of August 2013 A.D.

COMMONWEALTH OF PENNSYLVANIA
Notarial Seal
Paula K. Rourke, Notary Public
Adams Twp., Butler County
My Commission Expires Aug. 15, 2013
Member, Pennsylvania Association of Notaries

The foregoing adoption and dedication is made by MYOMA DEVELOPMENT GROUP with the full understanding and agreement that the approval of the Township Board of Supervisors of the Township of Adams, if attached , will become null and void unless this plan is recorded in the Recorder of Deeds Office of Butler County, County Courthouse, Butler Pennsylvania within 90 (ninety) days of the date of approval.

SECRETARY

MYOMA DEVELOPMENT GROUP, L.P. GENERAL PARTNER

COMMONWEALTH OF PENNSYLVANIA SS COUNTY OF BUTLER

Before me, the subscriber, a Notary Public in and for the County of Butler and Commonwealth of Pennsylvania, personally appeared the above named JEFFREY L. MEYERL, general partner of MYOMA DEVELOPMENT GROUP, L.P., who acknowledged the foregoing release and dedication and plan of subdivision to be their act and deed and desired the same to be recorded as such; WITNESS MY HAND AND NOTARIAL SEAL this 5th day of November 2009 A.D.

Paula K. Rourke
NOTARY PUBLIC

My Commission Expires the 15 day of August 2013 A.D.

COMMONWEALTH OF PENNSYLVANIA
Notarial Seal
Paula K. Rourke, Notary Public
Adams Twp., Butler County
My Commission Expires Aug. 15, 2013
Member, Pennsylvania Association of Notaries

The Board of Supervisors of the Township of Adams hereby gives public notice that in approving this plan for recording purposes only, the Township of Adams assumes no obligations, legal or otherwise, expressed or implied either to accept said streets as Township streets or roads or grade, pave and curb the streets in said plan, or to construct sewers therein or to install any other such service ordinarily installed in Township streets or roads.

SECRETARY, ADAMS TOWNSHIP SUPERVISORS

ADAMS TOWNSHIP SUPERVISOR

CHAIRMAN, ADAMS TOWNSHIP SUPERVISORS

ADAMS TOWNSHIP SUPERVISOR

ADAMS TOWNSHIP SUPERVISOR

Approved by the Board of Supervisors of the Township of Adams this 26th day of October, 2009

SECRETARY, ADAMS TOWNSHIP SUPERVISORS

ADAMS TOWNSHIP SUPERVISOR

CHAIRMAN, ADAMS TOWNSHIP SUPERVISORS

ADAMS TOWNSHIP SUPERVISOR

ADAMS TOWNSHIP SUPERVISOR

I, James A Sperdute, PLS Professional Land Surveyor of the Commonwealth of Pennsylvania, do hereby certify, to the best of my knowledge,information and belief, that this plan correctly represents the lots, lands, streets, and highways as surveyed and plotted by me for the owners or agents.

JAMES A. SPERDUTE, R.S. # 24457-E DATE 10/27/09

I, Ronald O'Neil, a Registered Professional Engineer for the Township of Adams, do hereby certify that this Subdivision Plan meets all the engineering and design requirements of the Adams Township Subdivision and Zoning Ordinances

DATE 11/28/09 REG # 26400E

Reviewed by the Butler County Planning Commission this 26TH day of October 2009

SECRETARY, BUTLER COUNTY PLANNING COMMISSION

CHAIRMAN, BUTLER COUNTY PLANNING COMMISSION

COMMONWEALTH OF PENNSYLVANIA) SS:
COUNTY OF BUTLER

Recorded in the Recorders Office for the recording of deeds, plans, etc in said County in Plan Book Volume 317, page 29. Given under my hand and seal this 25 day of November A.D. 2009

Michele M. Mustello
BUTLER COUNTY RECORDER OF DEEDS

MICHELE M. MUSTELLO
RECORDER OF DEEDS
My Commission Expires First Monday in Jan. 20

Instr:200911250027697 11/25/2009
Pages:1 F:$40.00 10:01PM
Michele Mustello T20090020032
Butler County Recorder FL

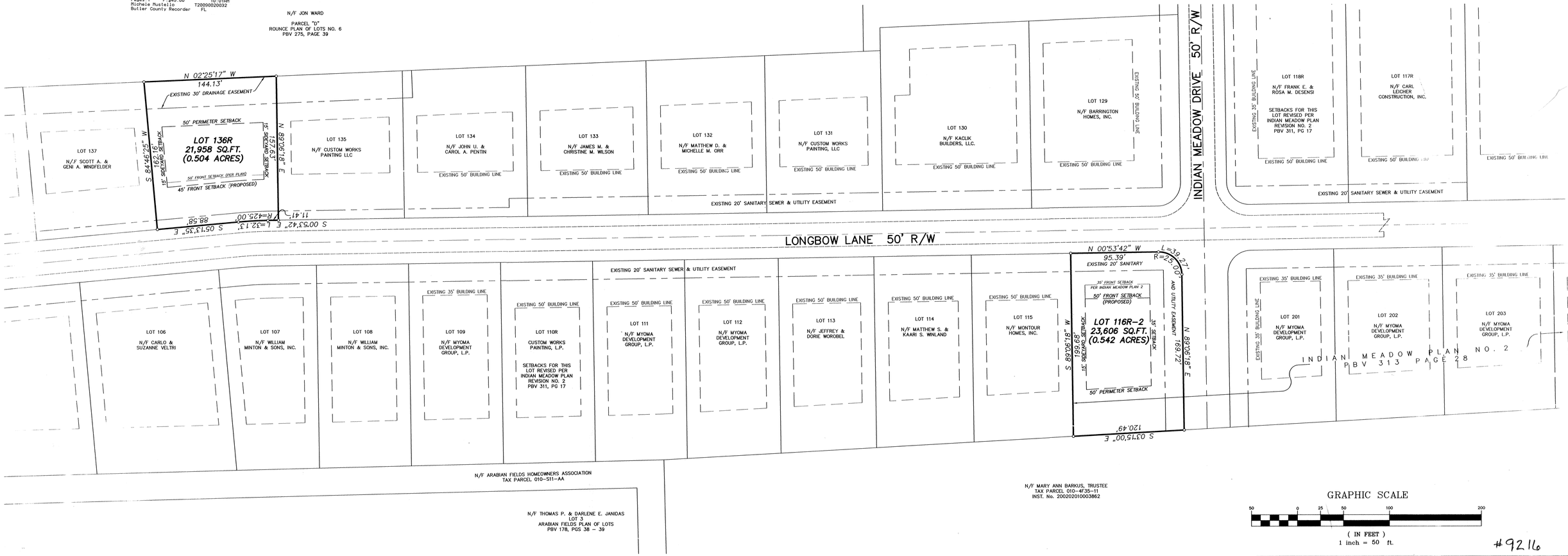

GRAPHIC SCALE

50 0 25 50 100 200

(IN FEET)
1 inch = 50 ft.

#9216

INDIAN MEADOW PRD
PHASE 1 – REVISION 3

THIS PLAN IS A REVISION TO THE INDIAN MEADOW PRD – PHASE ONE AS RECORDED IN PLAN BOOK 292, PAGE 11
&
THE INDIAN MEADOW PRD – PHASE ONE REVISED AS RECORDED IN PLAN BOOK 295, PAGE 37
&
THE INDIAN MEADOW PRD – PHASE TWO AS RECORDED IN PLAN BOOK 313, PAGE 28

ADAMS TOWNSHIP, BUTLER COUNTY, PA.

RECORDED NOV. 25, 2009	
PLAN BOOK	PAGE
317	29

NOTARY PUBLIC

SURVEYOR
COMMONWEALTH OF PENNSYLVANIA
REGISTERED PROFESSIONAL
JAMES ANTHONY SPERDUTE
LAND SURVEYOR
24457-E

BUTLER COUNTY PLANNING COMMISSION

ADAMS TOWNSHIP PLANNING COMMISSION

ADAMS TOWNSHIP BOARD OF SUPERVISORS

ADAMS TOWNSHIP ENGINEER

BUTLER COUNTY RECORDER OF DEEDS
RECORDER OF DEEDS
BUTLER COUNTY, PA.

OWNER OF LOT 110
MYOMA DEVELOPMENT GROUP, L.P.
100 HEAVEN LANE
MARS, PA 16046

THE PURPOSE OF THIS PLAN IS TO REVISE THE BUILDING SETBACK FOR LOT 136 ALONG ITS FRONTAGE WITH LONGBOW LANE FROM A 50' SETBACK TO A 45' SETBACK AND TO ALSO REVISE THE BUILDING SETBACK FOR LOT 116R ALONG ITS FRONTAGE WITH LONGBOW LANE FROM A 35' SETBACK TO A 50' SETBACK.

NO OTHER CHANGES OR ALTERATIONS TO PRIOR PLANS ARE BEING MADE BY THE APPROVAL OF THIS PLAN.

PREPARED FOR:
MYOMA DEVELOPMENT GROUP
100 HEAVEN LANE
MARS, PA 16046

SCALE: 1 " = 50'
OCTOBER 21, 2009
DWG # 1001-099708

SPER LAND S
James A. Sperdute
108 Deer Run
Harmony, PA 16
Phone 724 452-4362 Fax 724
jasperdute@zoomtelephone

REVISIONS
9/17/09...rev note

SHEET No.
RC1

OWNER'S ADOPTION:

THE GIGLIOTTI HOLDINGS, L.P., OWNER OF THE LAND SHOWN ON THE WEATHERBURN HEIGHTS P.R.D. PHASE 1A HEREBY ADOPTS THIS PLAN AS ITS PLAN OF LOTS AND IRREVOCABLY DEDICATES ALL STREETS AND OTHER PROPERTY IDENTIFIED FOR DEDICATION ON THE PLAN TO THE PUBLIC. ANY FUTURE ACCEPTANCE OF SAID PUBLIC STREETS OR PROPERTY BY THE COMMONWEALTH OF PENNSYLVANIA, COUNTY OF BUTLER, AND TOWNSHIP OF MIDDLESEX WE HEREBY COVENANT AND AGREE TO AND BY THESE PRESENTS DO RELEASE AND FOREVER DISCHARGE SAID COMMONWEALTH OF PENNSYLVANIA, COUNTY OF BUTLER, AND TOWNSHIP OF MIDDLESEX, THEIR SUCCESSORS OR ASSIGNS FROM ANY LIABILITY FOR DAMAGES ARISING AND TO ARISE FROM ANY APPROPRIATION OF SAID GROUND FOR PUBLIC STREETS OR PROPERTY AND THE PHYSICAL GRADING THEREOF TO ANY GRADES THAT MAY BE ESTABLISHED. THIS ADOPTION AND DEDICATION SHALL BE BINDING UPON THE PARTNERSHIP AND UPON ITS HEIRS, EXECUTORS, AND ASSIGNS.

_____
(GENERAL PARTNER)

ACKNOWLEDGEMENT OF NOTARY PUBLIC:

BEFORE ME, THE UNDERSIGNED NOTARY PUBLIC IN AND FOR THE COMMONWEALTH OF PENNSYLVANIA AND COUNTY OF BUTLER, PERSONALLY APPEARED THE ABOVE NAMED Dominic Gigliotti, AND ACKNOWLEDGED THE FOREGOING ADOPTION, DEDICATION AND PLAN TO BE HIS ACT AND DESIRED THE SAME TO BE RECORDED AS SUCH.

WITNESS MY HAND AND SEAL THIS 3rd DAY OF November, 2009

MY COMMISSION EXPIRES THE 15th DAY OF December, 2010

Timothy A. Piper
(NOTARY PUBLIC)

COMMONWEALTH OF PENNSYLVANIA
Notarial Seal
Timothy A. Piper, Notary Public
Pine Twp., Allegheny County
My Commission Expires Dec. 15, 2010
Member, Pennsylvania Association of Notaries

CERTIFICATION OF TITLE WITH MORTGAGE:

I/WE HEREBY CERTIFY THAT THE TITLE TO THE PROPERTY CONTAINED IN THE WEATHERBURN HEIGHTS PRD PHASE 1A PLAN OF LOTS IS IN THE NAME OF GIGLIOTTI HOLDINGS, L.P. AND IS RECORDED IN ~~D.B.V. _____ PAGE _____~~

Virginia M. Shaia
SIGNATURE OF WITNESS

_____
SIGNATURE OF OWNER

INSTR.#'s: 200810010022290
200810010022291
200810010022292

NVR, INC. MORTGAGEE OF THE PROPERTY CONTAINED IN THE WEATHERBURN HEIGHTS PRD PHASE 1A PLAN OF LOTS CONSENTS TO THE RECORDING OF SAID PLAN AND TO THE DEDICATIONS AND ALL OTHER MATTERS APPEARING ON THE PLAN.

_____
SIGNATURE OF WITNESS

_____ V.P.
NAME, TITLE, AND MORTGAGEE

DOLLAR BANK MORTGAGEE OF THE PROPERTY CONTAINED IN THE WEATHERBURN HEIGHTS PRD PHASE 1A PLAN OF LOTS CONSENTS TO THE RECORDING OF SAID PLAN AND TO THE DEDICATIONS AND ALL OTHER MATTERS APPEARING ON THE PLAN.

Virginia M. Shaia
SIGNATURE OF WITNESS

Wayne M. Mannella V.P. Dollar Bank FSB
NAME, TITLE, AND MORTGAGEE

SURVEYOR'S CERTIFICATION:

I CERTIFY THAT, TO THE BEST OF MY KNOWLEDGE, THE SURVEY AND PLAN SHOWN HEREON CORRECTLY REPRESENTS THE LOTS, LANDS, STREETS AND HIGHWAYS AS SURVEYED AND PLOTTED BY ME.

11/10/09 _____
(DATE) (NAME OF SURVEYOR)

SU-075022
(REGISTRATION NUMBER)

MUNICIPAL DECLARATIONS:

THE BOARD OF SUPERVISORS OF THE TOWNSHIP OF MIDDLESEX, HEREBY GIVES NOTICE THAT IN APPROVING THIS PLAN FOR RECORDING, THE TOWNSHIP OF MIDDLESEX HAS NOT ACCEPTED DEDICATION OF ANY STREETS, LAND OR PUBLIC FACILITIES AND HAS NO OBLIGATION TO IMPROVE OR MAINTAIN SUCH STREETS, LAND OR FACILITIES.

_____ _____
(SECRETARY) (CHAIRMAN, BOARD OF SUPERVISORS)

REQUIRED MUNICIPAL REVIEW AND APPROVAL STATEMENTS:

APPROVED BY THE BOARD OF SUPERVISORS OF THE TOWNSHIP OF MIDDLESEX BY RESOLUTION No. _____, EFFECTIVE THIS 20th DAY OF November, 2009.

_____ _____
(SECRETARY) (CHAIRMAN, BOARD OF SUPERVISORS)

SIGNED AND NOTED AS APPROVED THIS 20th DAY OF NOVEMBER, 2009.

_____ _____
(SECRETARY) (CHAIRMAN, BOARD OF SUPERVISORS)

REVIEWED BY THE PLANNING COMMISSION OF THE TOWNSHIP OF MIDDLESEX THIS 24TH DAY OF FEBRUARY, 2009.

_____ _____
(SECRETARY) (CHAIRMAN, PLANNING COMMISSION)

I, JOHN RUSNAK, A REGISTERED PROFESSIONAL ENGINEER, THE TOWNSHIP ENGINEER OF THE TOWNSHIP OF MIDDLESEX, DO HEREBY CERTIFY THAT THIS SUBDIVISION PLAN MEETS ALL THE ENGINEERING AND DESIGN REQUIREMENTS OF THE TOWNSHIP SUBDIVISION AND ZONING ORDINANCE EXCEPT AS DEPARTURES HAVE BEEN AUTHORIZED BY THE APPROVAL AUTHORITY.

11-19-09 (DATE) | 044823-E (REGISTRATION No.) | _____ (SIGNATURE)

REQUIRED COUNTY PLANNING COMMISSION REVIEW STATEMENT:

REVIEWED BY THE BUTLER COUNTY PLANNING COMMISSION ON THIS 18TH DAY OF MARCH, 2009

_____ _____
(SECRETARY) (CHAIRMAN, BUTLER COUNTY PLANNING COMMISSION)

PROOF OF RECORDING:

RECORDED IN THE OFFICE OF THE RECORDER OF DEEDS OF THE COUNTY OF BUTLER, COMMONWEALTH OF PENNSYLVANIA, IN PLAN BOOK VOLUME 317, PAGES 30-37.

GIVEN UNDER MY HAND AND SEAL THIS 25 DAY OF November, 2009

Michele M. Mustello
(RECORDER OF DEEDS)

MICHELE M. MUSTELLO
RECORDER OF DEEDS
My Commission Expires First Monday In Jan 2012

WEATHERBURN HEIGHTS PRD **24702**

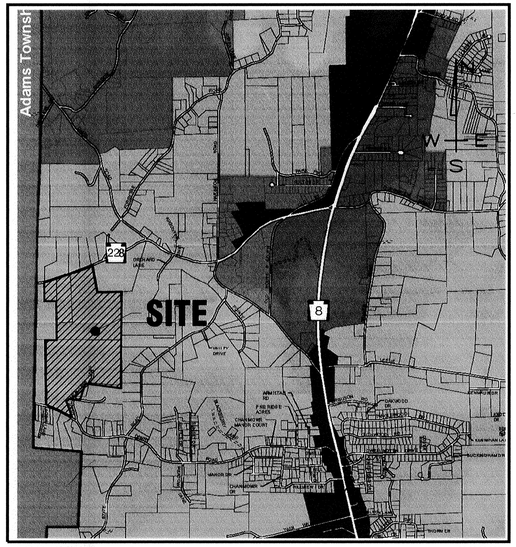

LOCATION MAP **1" = 2000'**

NOTE:

BASED ON CURRENTLY AVAILABLE UTILITY RECORDS PROVIDED BY THE PA ONE-CALL SYSTEM & ON-SITE RECONNAISSANCE, THERE IS NO APPARENT EVIDENCE OF ANY EXISTING GAS OR OIL WELLS ON THE SITE.

AG-A ZONING DISTRICT – RURAL RESIDENTIAL STANDARDS FOR PLANNED RESIDENTIAL DEVELOPMENTS	REQUIRED	PROVIDED
MINIMUM SITE SIZE	20 ACRES	120.533 ACRES
MINIMUM SITE FRONTAGE ALONG PUBLIC STREET R/W	200 FT.	809.82 FT. ALONG DENNY ROAD 1,430.15 FT. ALONG S.R. 228
PRD SITE WITH NATURAL SLOPES OF LESS THAN 25% SHALL BE INCLUDED IN THE FOLLOWING COMPUTATION:		
ZONING DISTRICT MAXIMUM DENSITY AG-A 4 UNITS PER ACRE	4/AC. (4x120.20 = 481 UNITS)	1.566/AC. (190 UNITS/120.200 = 1.581 UNITS/AC.)
PERMITTED USE–SINGLE–FAMILY/TWO FAMILY DWELLINGS/MULTI–FAMILY DWELLINGS	TENTATIVE APPROVAL	PROVIDED
MIN. SINGLE–FAMILY LOT SIZE	9,000 Sq.Ft. (0.206 AC.)	9,000 Sq.Ft. (0.206 AC.) MIN.
MIN. LOT WIDTH (AT BUILDING LINE)	75 FT. MIN.	75 FT.
MIN. FRONT YARD	20 FT. MIN.	20 FT.
MIN. SIDE YARD	10 FT. MIN.	10 FT.
MIN. REAR YARD	10 FT. MIN.	10 FT.
PERIMETER SETBACK	50 FT.	50 FT.
BUFFER YARD**	10 FT.	10 FT.

** 10 FT BUFFER YARD "C" PROVIDED ALONG THE PERIMETER OF THE PROPERTY SHALL BE COMPRISED OF A CONTINUOUS, OPAQUE HEDGE OR LINE OF EVERGREEN TREES THAT WILL GROW TOGETHER WHEN MATURE, PLANTED TO ACHIEVE A MINIMUM HEGHT OF SIX FEET WITHIN THREE YEARS OF PLANTING, AS PER, SECTION 175–140. THIS DOESN'T APPLY TO AREAS WITH ADEQUATE EXISTING BUFFERING/LANDSCAPING.

STREET SHADE TREES SHALL BE PLANTED ON BOTH SIDES OF THE STREET, SPACING INTERVAL OF ONE TREE PER 40 FEET OF STREET, AS PER, SECTION 175–140.

DENSITY CALCULATION		SITE	PHASE IA
LINE NO.	FORMULA	SOLUTION	SOLUTION
1	GROSS PROPERTY AREA DETERMINED BY SURVEY	150.030 AC.	33.952 AC.
2	PROPERTY "REMOVED" FOR COMMERCIAL AREA (PARCEL "B")	29.463 AC.	–
3	AREA IN EXISTING STREETS AND RIGHTS–OF–WAY	0.367 AC.	0.202 AC.
4	SITE AREA: SUBTRACT LINE 2 AND 3 FROM LINE 1	120.200 AC.	33.750 AC.
5	GROSS PROPERTY AREA LOCATED WITHIN SLOPES LESS THAN 25%, SECTION 1015.3 (a).	138.787 AC.	31.905 AC.
6	MAXIMUM PERMITTED SITE DENSITY IN THE ZONING DISTRICT, SECTION 1015.3 (b) 4 UNITS PER ACRE.	481 DU.	135 DU.
7	SINGLE–FAMILY UNITS PROPOSED 190 UNITS	190 DU.	53 DU.
8	SITE AREA PHASE IA 791,548.541 Sq.Ft. (18.171 AC.) SITE AREA PHASE IB 691,602.120 Sq.Ft. (15.877 AC.) SITE AREA PHASE II 1,227,026.688 Sq.Ft. (27.290 AC.) TOTAL DEVELOPED SITE AREA PROPOSED	61.338 AC.	18.171 AC.
9	PROPOSED COMMON OPEN SPACE AREA PROPOSED (%)	59.261 AC. (49.30%)	15.781 AC. (46.76%)
10	MIN. COMMON OPEN SPACE REQUIRED (15% OF TOTAL SITE AREA)	18.030 AC.	5.062 AC.
11	REQUIRED OPEN SPACE, DEVELOPED FOR ACTIVE OR PASSIVE RECREATION AREAS (NOT LESS THAN 50% OF THE COMMON OPEN SPACE AREA), SECTION 1015.6 (c)	9.015 AC.	2.531 AC.
12	ACTIVE OR PASSIVE RECREATION AREA PROPOSED	13.710 AC. (PASSIVE)	2.663 AC. (PASSIVE)

HIGHWAY OCCUPANCY PERMIT REQUIREMENT

A HIGHWAY OCCUPANCY PERMIT IS REQUIRED PURSUANT TO SECTION 420 OF THE ACT OF JUNE 1, 1945 (P. L. 1242, NO. 428, KNOWN AS THE "STATE HIGHWAY LAW" BEFORE DRIVEWAY ACCESS TO A STATE HIGHWAY IS PERMITTED. APPROVAL BY THE MIDDLESEX TOWNSHIP SUPERVISORS IS CONDITIONAL, SUBJECT TO ACTION OF THE PENNSYLVANIA DEPARTMENT OF TRANSPORTATION PURSUANT OF APPLICATION FOR A HIGHWAY OCCUPANCY PERMIT.

OWNER:
GIGLIOTTI HOLDINGS, L.P.
11279 PERRY HIGHWAY. SUITE 509
PITTSBURGH, PA 15220-3434

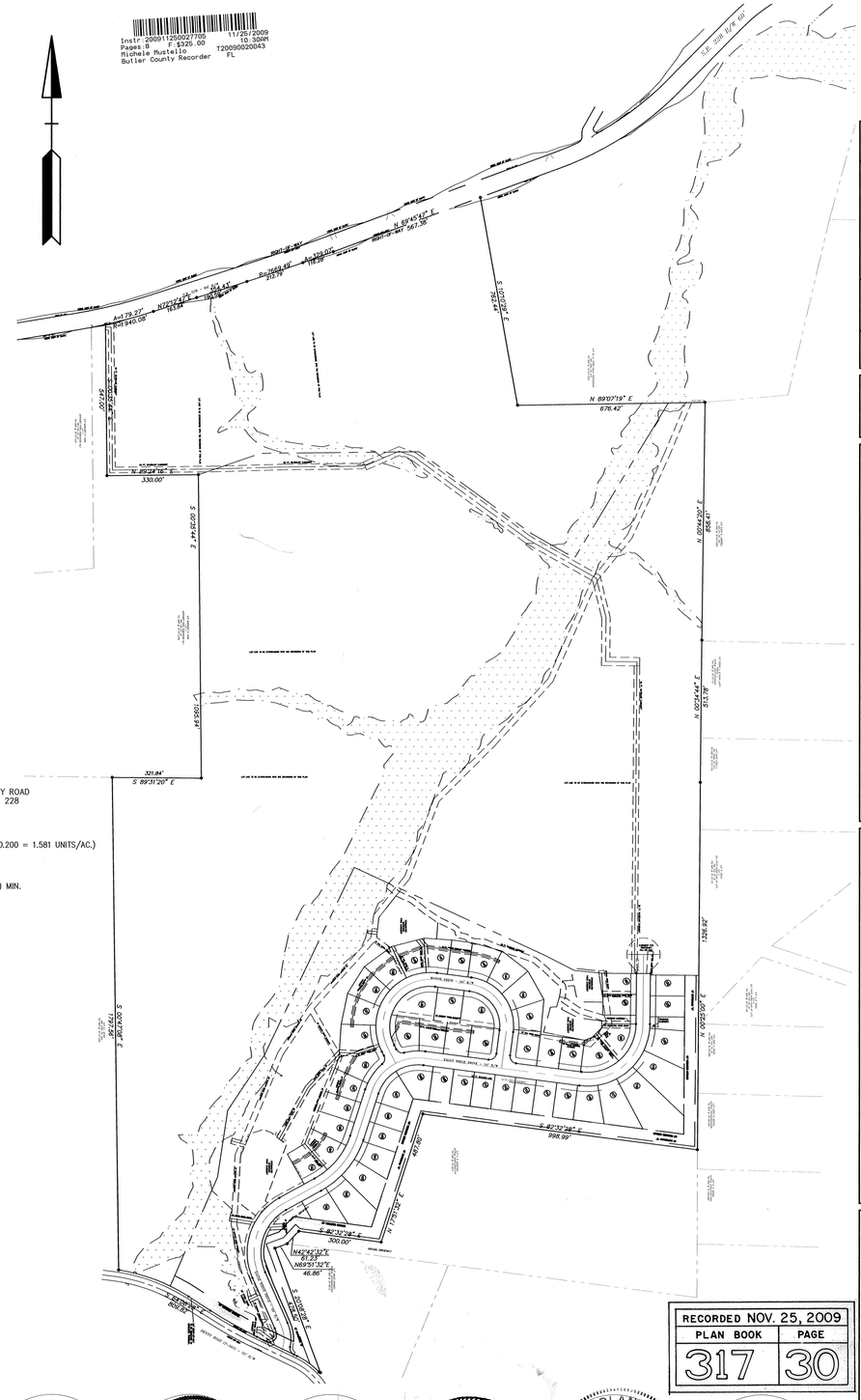

RECORDED NOV. 25, 2009	
PLAN BOOK	PAGE
317	30

Notary Public

Registered Surveyor

Township of Middlesex Planning Commission

Township of Middlesex Board of Supervisors

Township of Middlesex Engineer

Butler County, Pa. Planning Commission

Butler County, Pa. Recorder of Deeds

REV. NO.	DATE	DESCRIPTION	BY

DWG: 24702-PH1A-SUBDIVISION
DRAWN BY: RLB
CHECKED BY: DUB

GIGLIOTTI HOLDINGS, L.P.
MIDDLESEX TOWNSHIP - BUTLER COUNTY - PA

1 inch = 250 ft.
1000 500 250 0 125 250

TRANT CORPORATION
Engineering Permits & Approvals
Environmental
Surveying
Site Civil
Traffic
PINE CENTER
11279 PERRY HIGHWAY SUITE 206
WEXFORD, PA 15090
PHONE: (724) 935-7900
FAX: (724) 935-6060
EMAIL: permits@trantcorp.com

WEATHERBURN HEIGHTS PRD
PHASE 1A SUBDIVISION PLAN

DATE: 03-11-2009

PROJECT NO.: 24702

SHEET 1 OF 8

Plot Date: 10/21/2009 3:02 PM File Name: M:\24000 PROJECTS\24700\DWG\13-PHA1A\24702-PH1A-SUBDIVISION.DWG Layout: 1

MATCH TO SHEET 3

MATCH TO SHEET 2

N E S W

Recorder of Deeds

REV. NO.	DATE	DESCRIPTION	BY

DWG: 24702-PH1A-SUBDIVISION
DRAWN BY: RLB
CHECKED BY: DUB

GIGLIOTTI HOLDINGS, L.P.
MIDDLESEX TOWNSHIP - BUTLER COUNTY - PA

1 inch = 50 ft.

TRANT CORPORATION
Environmental
Surveying
Site Civil
Traffic
Engineering Permits & Approvals
PINE CENTER
11279 PERRY HIGHWAY SUITE 206
WEXFORD, PA 15090
PHONE: (724) 935-7900
FAX: (724) 935-6060
EMAIL: permits@trantcorp.com

WEATHERBURN HEIGHTS PRD
PHASE 1A SUBDIVISION PLAN

DATE: 03-11-2009

PROJECT NO.: 24702

SHEET 2 OF 8

RECORDED NOV. 25, 2009	
PLAN BOOK	PAGE
317	31

PARCEL A
3,766,554.331 SQ. FT.
86.468 ACRES

PARCEL 1A-1
OPEN SPACE
522,459.352 SQ. FT.
11.994 ACRES

PARCEL 1A-2
OPEN SPACE
164,960.743 SQ. FT.
3.787 ACRES

N/F JANICE KENNEDY
INSTR.#: 200108060021621
TAX MAP #: 3F-59-3

EAGLE RIDGE DRIVE - 50' R/W

DENNY ROAD (T-395) - 33' R/W

CONSERVATION EASEMENT

STORMWATER DETENTION POND EASEMENT

SIGN EASEMENT

8.5' RIGHT-OF-WAY TO BE DEDICATED TO MIDDLESEX TOWNSHIP.

— ROADWAY MONUMENTS TO BE SET ON RIGHT-OF-WAY LINE

CURVE DATA TABLE

	CHORD BEARING	CHORD DISTANCE	ARC RADIUS	ARC LENGTH
C01	S 51°45'34" W	44.93'	25.00'	55.82'
C02	S 18°02'51" E	20.36'	100.00'	20.39'
C03	S 18°36'37" W	304.02'	225.00'	333.79'
C04	S 39°29'05" W	202.70'	275.00'	207.59'
C05	S 33°47'52" W	109.84'	200.00'	111.27'
C06	S 11°09'22" W	31.18'	25.00'	33.67'
C07	S 35°01'03" W	345.75'	195.00'	425.03'
C08	S 37°32'28" E	247.49'	175.00'	274.89'
C09	S 37°32'28" E	35.36'	25.00'	39.27'
C10	S 48°56'16" W	262.22'	175.00'	296.40'
C11	S 48°56'16" W	337.14'	225.00'	381.08'
C12	S 57°39'32" W	192.03'	150.00'	208.39'
C13	S 39°29'05" W	239.55'	325.00'	245.34'
C14	S 18°36'37" W	236.46'	175.00'	259.62'
C15	S 06°43'12" E	88.56'	150.00'	89.90'
C16	S 26°54'47" E	30.34'	25.00'	32.61'
C17	S 35°01'03" W	257.10'	145.00'	316.04'
C18	S 37°32'28" E	176.78'	125.00'	196.35'
C19	S 52°27'32" W	35.36'	25.00'	39.27'
C20	N 86°26'14" E	76.47'	200.00'	76.95'
C21	S 66°00'15" E	31.18'	25.00'	33.67'

Plot Date: 10/21/2009 3:30 PM File Name: M:\24000 PROJECTS\24702\DWG\12-PH1A-SUBDIVISION.DWG Layout: 2

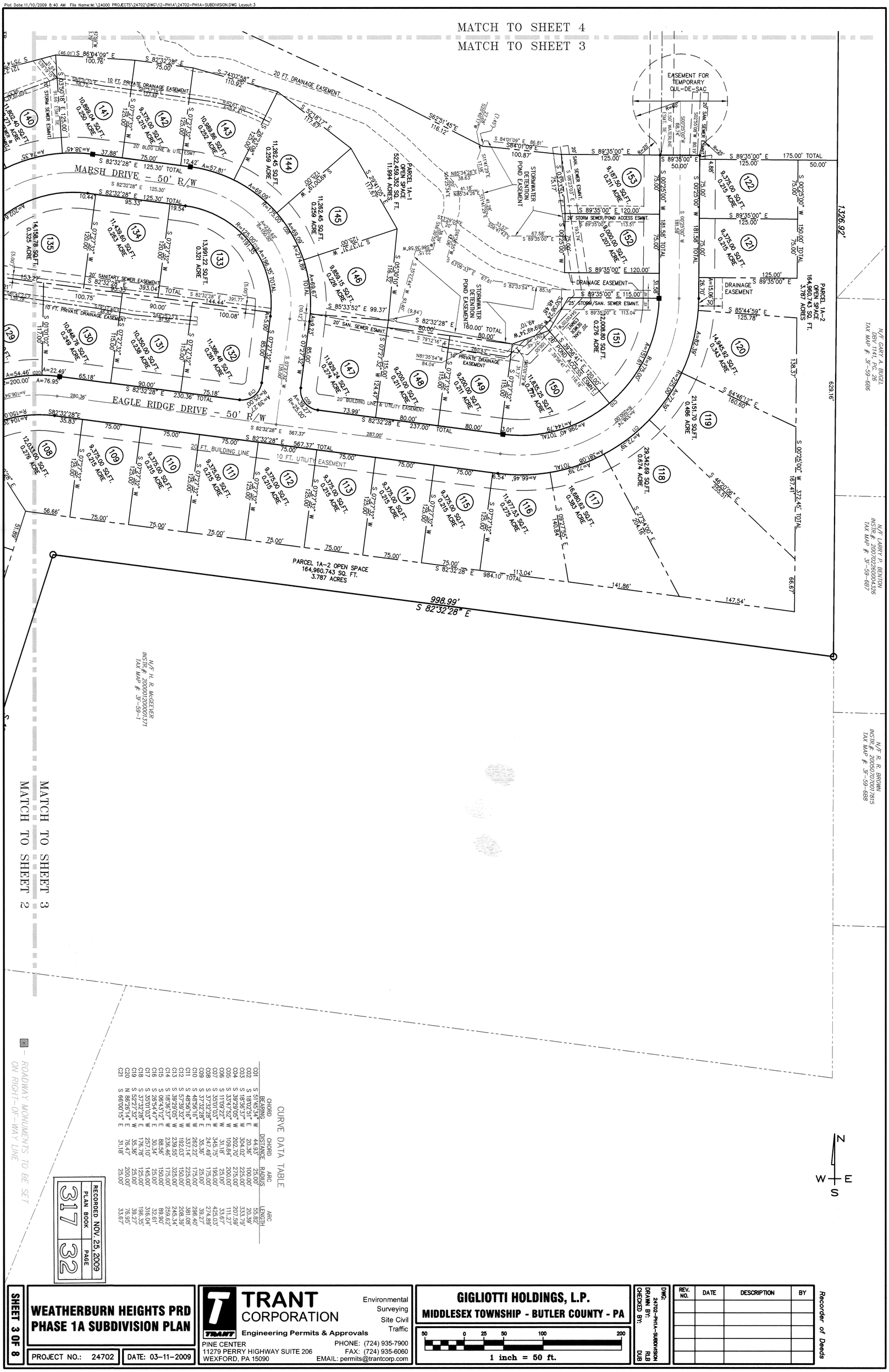

CURVE DATA TABLE

	CHORD BEARING	CHORD DISTANCE	ARC RADIUS	ARC LENGTH
C01	S 57°45'34" W	44.93'	25.00'	55.82'
C02	S 18°08'37" W	225.06'	100.00'	333.79'
C03	S 33°47'52" W	109.84'	200.00'	111.27'
C04	S 39°29'05" W	202.70'	275.00'	207.59'
C05	S 11°09'22" W	31.18'	25.00'	33.67'
C06	S 37°32'28" E	247.49'	175.00'	274.89'
C07	S 37°32'28" E	35.35'	25.00'	39.27'
C08	S 37°32'28" E	247.49'	175.00'	274.89'
C09	S 48°56'16" W	35.35'	25.00'	39.27'
C10	S 48°56'16" W	262.22'	175.00'	296.40'
C11	S 48°56'16" W	337.14'	225.00'	381.06'
C12	S 39°29'05" E	100.01'	150.00'	101.64'
C13	S 39°29'05" E	239.55'	325.00'	245.34'
C14	S 18°56'57" W	236.46'	175.00'	259.62'
C15	S 06°43'12" E	88.56'	150.00'	89.90'
C16	S 28°54'47" E	30.34'	25.00'	32.61'
C17	S 37°32'28" E	176.78'	125.00'	196.35'
C18	S 37°32'28" E	35.35'	25.00'	39.27'
C19	S 52°27'32" W	25.00'	25.00'	39.27'
C20	N 88°26'14" E	76.47'	200.00'	76.95'
C21	S 86°00'15" E	31.18'	25.00'	33.67'

RECORDED NOV. 25, 2009
PLAN BOOK 317
PAGE 32

SHEET 3 OF 8

WEATHERBURN HEIGHTS PRD
PHASE 1A SUBDIVISION PLAN

PROJECT NO.: 24702 DATE: 03-11-2009

TRANT CORPORATION
Engineering Permits & Approvals
Environmental
Surveying
Site Civil
Traffic
PINE CENTER
11279 PERRY HIGHWAY SUITE 206
WEXFORD, PA 15090
PHONE: (724) 935-7900
FAX: (724) 935-6060
EMAIL: permits@trantcorp.com

GIGLIOTTI HOLDINGS, L.P.
MIDDLESEX TOWNSHIP - BUTLER COUNTY - PA

50 0 25 50 100 200
1 inch = 50 ft.

DWG: 24702-PH1A-SUBDIVISION
DRAWN BY: RLB
CHECKED BY: DJB

REV. NO.	DATE	DESCRIPTION	BY

Recorder of Deeds

N/F DENNIS J. & DIANA LUFFY
PARCEL 1
INSTR.#: 200111290034231
TAX MAP #: 3F-57-15

N/F DIANE O'REILLY
DBV 20099, PG. 237
TAX MAP #: 3F-57-15A

N/F R. SPECK
LOT 7
OLD STATE ACRES PLAN OF LOTS
PBV 153, PG. 30
TAX MAP #: 3F-57-16

N

W E

S

N00°34'44"E
513.78'

S 00°25'00" W
697.76'

13 Recorder of Deeds

ERVATION EASEMENT

S 00°25'00" W
15.00'

30 FT. UTILITY EASEMENT

S 00°25'00" W 1111.85'

30 FT. UTILITY EASEMENT

S 89°35'00" E 116.50'

40 FT. UTILITY EASEMENT

40 FT. UTILITY EASEMENT

S 38°01'07" W 197.03'

S 00°25'00" W 154.45'

S 13°43'20" E 149.52'

282.99'

20 FT. SANITARY SEWER EASEMENT
S 23°42'27" W 400.00'

CONSERVATION EASEMENT

S 42°01'01" W 307.89'

20 FT. SANITARY SEWER EASEMENT
S 20°43'35" W 287.13'

1799.61'

S 20°43'35" W 300.00'

S 89°31'20" E

CONSERVATION EASEMENT

MATCH TO SHEET 5
MATCH TO SHEET 4

PARCEL A
3,766,554.331 SQ. FT.
86.468 ACRES

LOT LINE TO BE EXTINGUISHED WITH THE RECORDING OF THIS PLAN

PARCEL A
3,766,554.331 SQ. FT.
86.468 ACRES

MATCH TO SHEET 4
MATCH TO SHEET 3

MATCH TO SHEET 4
MATCH TO SHEET 3

RECORDED NOV. 25, 2009	
PLAN BOOK	PAGE
317	33

175.00' TOTAL
50.00'
S 00°25'00" W
75.00'
S 89°35'00" E
125.00'
122
9,375.00 SQ.FT.
0.215 ACRE
4.88'
20' SAN. SEWER ESMNT.
S02°55'08"W 80.19'
75.00'
S 00°25'00" W
S00°25'00"W
68.74'
S 89°35'00" E
50.00'
1.50' WATERLINE
FSMT. TIE
S 00°25'00" W
75.00'
EASEMENT FOR
TEMPORARY
CUL-DE-SAC
R=50'
R=50'
153
9,187.50 SQ.FT.
0.211 ACRE
S 89°35'00" E 120.00'
20' SAN. SEWER ESMNT.
S 08°23'03" E
S 03°23'51" E
75.17'
STORMWATER
DETENTION
POND EASEMENT
S 84°01'09" E 86.81'
S82°01'09"E
100.87'
(7.45')
27.28'
S20°40'07"W
S11°41'29"E
17.18'
41.28'
S11°41'29"E
S85°34'29"E
38.63'
41.18'
S85°34'29"E
S04°25'34"E
S82°51'45"E
116.12'
PARCEL 1A-1
OPEN SPACE
522,459.352 SQ. FT.
11.994 ACRES
S 29°41'05" E
117.67'
S 52°18'17" E
117.67'
20 FT. DRAINAGE EASEMENT
S 49°01'16" W
125.00'
11,262
0.25
144
11,262.45 SQ.FT.
0.259 ACRE
S 74°37'38" E
110.92'
26.50'
S 40°58'44" W
125.00'
A=69.09'
R=175
143
10,989.86 SQ.FT.
0.252 ACRE
S 07°27'32" W
125.00'
12.42'
A=57.81'
S 82°32'28" E
75.00'
142
9,375.00 SQ.FT.
0.215 ACRE
S 07°27'32" W
125.00'
20' BLDG LINE & UTIL ESMT
141
10,899.04 SQ.FT.
0.250 ACRE
S 82°32'28" E 125.30' TOTAL
S 82°32'28" E 125.30'
95.33'
10.44'
MARSH DRIVE — 50' R/W
S85°07'46"E
759.84'
S03°42'59"W
58.79'
S85°07'46"E 58.29'
S85°07'47"E 57.55'
S 82°32'28" E 125.30' TOTAL
19.54'
S 82°32'28" E
37.88'
A=38.45
R=25'
S 03°50'18" E 125.00'
91.66' ESMT TIE
20' STORM SEWER ESMNT.
(46.01')
S 86°19'09" E
100.76'
S 07°27'32" W
125.00'
S 82°32'28" E
75.00

N/F GLENN E. CAMPBELL
DBV 911, PG. 199
TAX MAP #: 3F-57-12B2

S 00°44'20" W
858.41'

59.37' ESMT. TIE

132.32'

20 FT. SANITARY
SEWER EASEMENT

S 27°34'48" W 198.38'

CONSERVATION EASEMENT

PARCEL A
3,766,554.331 SQ. FT.
86.468 ACRES

20 FT. SANITARY SEWER EASEMENT
S 24°23'52" W 329.09'

CONSERVATION EASEMENT

676.42'

544.10'

N 89°07'19" E

N/F DE LA TORRE FAMILY PARTNERSHIP
DBV 2682, PG. 672
TAX MAP #: 3F-57-12A3

S 39°01'07" W 197.43'

40 FT. UTILITY EASEMENT

S 13°43'20" E 149.52'

20 FT.

282.99'

S 60°36'52" E 176.68'

S 60°36'52" E

513.27'

S 53°59'57" E 504.36'

S 54°00'52" E

40 FT. UTILITY EASEMENT

CONSERVATION EASEMENT

PARCEL A
3,766,554.331 SQ. FT.
86.468 ACRES

MATCH TO SHEET 5
MATCH TO SHEET 4

MATCH TO SHEET 5
MATCH TO SHEET 6

PARCEL B
1,268,924.713 SQ. FT.
29.130 ACRES

LEGAL LIMIT OF SLOPE

S 10°10'29" E
762.44'

LIMIT OF SLOPE

S 66°42'
56.71'

Recorder of Deeds

REV. NO.	DATE	DESCRIPTION	BY

DWG: 24702-PH1A-SUBDIVISION
DRAWN BY: RLB
CHECKED BY: DUB

GIGLIOTTI HOLDINGS, L.P.
MIDDLESEX TOWNSHIP - BUTLER COUNTY - PA

1 inch = 50 ft.
200 100 50 0 25 50

TRANT CORPORATION
Environmental
Surveying
Site Civil
Traffic
Engineering Permits & Approvals
PINE CENTER
11279 PERRY HIGHWAY SUITE 206
WEXFORD, PA 15090
PHONE: (724) 935-7900
FAX: (724) 935-6060
EMAIL: permits@trantcorp.com

WEATHERBURN HEIGHTS PRD
PHASE 1A SUBDIVISION PLAN

PROJECT NO.: 24702 | DATE: 03-11-2009

SHEET 5 OF 8

RECORDED NOV. 25, 2009
PLAN BOOK 317 | PAGE 34

Plot Date=11/10/2009 9:06 AM File Name=M:\24000 PROJECTS\24702\DWG\12-PH1A\24702-PH1A-SUBDIVISION.DWG Layout=5

MATCH TO SHEET 5

MATCH TO SHEET 6

S 69°45'47" W 567.38'

RIGHT-OF-WAY

LEGAL LIMIT OF SLOPE

A=116.28'
R=7669.49'

A=329.07'

A=212.79'

LEGAL LIMIT OF SLOPE

RIGHT-OF-WAY

PARCEL B
1,268,924.713 SQ. FT.
29.130 ACRES

LOT LINE TO BE EXTINGUISHED WITH THE RECORDING OF THIS PLAN

CONSERVATION EASEMENT

CONSERVATION EASEMENT

LEGAL LIMIT OF SLOPE

190.59'

S 72°12'47" W 354.43'

S.R. 228 - 60 R/W

LEGAL LIMIT OF SLOPE

163.84'

A=179.27'
R=1940.08'

S 70°06'51" E 55.38'

UTILITY EASEMENT

N 66°26'05" E 55.98'

CONSERVATION EASEMENT

N 66°26'05" E 7.45'
(5 FT. OFFSET BETWEEN
EASEMENT CENTERLINES)

N 89°24'16" E 570.82'

30 FT. UTILITY EASEMENT

N 89°24'16" E 284.63'

PARCEL A
3,766,554.331 SQ. FT.
86.468 ACRES

N 11°01'30" E 25.00'

N 87°50'15" E 245.37'

LOT LINE TO BE EXTINGUISHED WITH THE RECORDING OF THIS PLAN

S 00°35'44" E 826.54'

N00°35'44"W 1095.94

N/F MARGARET D. PARK
LOT 2
MARGARET PARK SUBDIVISION No.1
PBV 136, PG. 24
TAX MAP #: 3F-57-A19D

N 89°24'16" E 330.00'

N 89°24'16" E 365.16'

MATCH TO SHEET 6
MATCH TO SHEET 8

MATCH TO SHEET 6
MATCH TO SHEET 7

LOT LINE TO BE EXTINGUISHED WITH THE RECORDING OF THIS PLAN

N

W E

S

Recorder of Deeds

REV. NO.	DATE	DESCRIPTION	BY

DWG: 24702-PH1A-SUBDIVISION
DRAWN BY: RLB
CHECKED BY: DUB

GIGLIOTTI HOLDINGS, L.P.
MIDDLESEX TOWNSHIP - BUTLER COUNTY - PA

1 inch = 50 ft.
50 0 25 50 100 200

TRANT CORPORATION
Engineering Permits & Approvals
Environmental
Surveying
Site Civil
Traffic
PINE CENTER
1127-9 PERRY HIGHWAY SUITE 206
WEXFORD, PA 15090
PHONE: (724) 935-7900
FAX: (724) 935-6060
EMAIL: permits@trantcorp.com

WEATHERBURN HEIGHTS PRD
PHASE 1A SUBDIVISION PLAN

PROJECT NO.: 24702 | DATE: 03-11-2009

SHEET 6 OF 8

RECORDED NOV. 25, 2009	
PLAN BOOK	PAGE
317	35

Plot Date: 11/10/2009 10:16 AM File Name: M:\24000 PROJECTS\24700\DWG\12-PH1A 24702-PH1A-SUBDIVISION.DWG Layout: 6

Plot Date: 11/10/2009 9:31 AM File Name: M:\24000 PROJECTS\24702\DWG\12-PH1A\24702-PH1A-SUBDIVISION.DWG Layout: 7

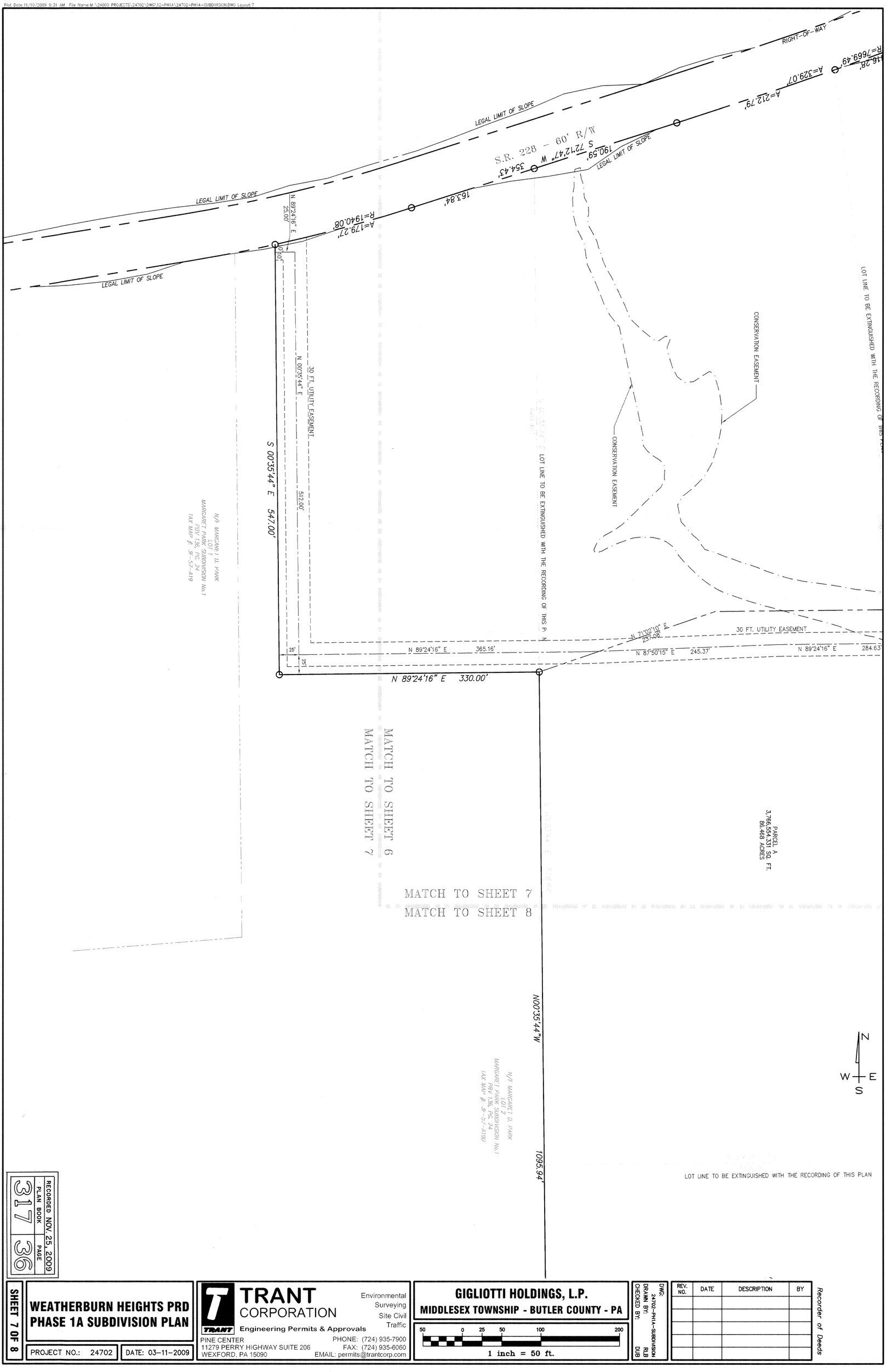

RECORDED NOV. 25, 2009
PLAN BOOK 317
PAGE 36

SHEET 7 OF 8

WEATHERBURN HEIGHTS PRD
PHASE 1A SUBDIVISION PLAN

PROJECT NO.: 24702 | DATE: 03-11-2009

TRANT CORPORATION
Engineering Permits & Approvals
Environmental
Surveying
Site Civil
Traffic
PINE CENTER
11279 PERRY HIGHWAY SUITE 206
WEXFORD, PA 15090
PHONE: (724) 935-7900
FAX: (724) 935-6060
EMAIL: permits@trantcorp.com

GIGLIOTTI HOLDINGS, L.P.
MIDDLESEX TOWNSHIP - BUTLER COUNTY - PA

50 0 25 50 100 200
1 inch = 50 ft.

DWG: M:\24000-PH1A-SUBDIVISION
DRAWN BY: RLB
CHECKED BY: DJB

REV. NO.	DATE	DESCRIPTION	BY

Recorder of Deeds

MATCH TO SHEET 4
MATCH TO SHEET 8

MATCH TO SHEET 7
MATCH TO SHEET 8

CONSERVATION EASEMENT

CONSERVATION EASEMENT

CONSERVATION EASEMENT

LOT LINE TO BE EXTINGUISHED WITH THE RECORDING OF THIS PLAN

LOT LINE TO BE EXTINGUISHED WITH THE RECORDING OF THIS PLAN

N 89°24'16" E
529.28'

S 89°31'20" E 1799.61'

S 20°43'35" W 300.00'

S85°07'46"E 759.84'

S03°42'59"W 38.78'

S 07°27'32" W 125.00'

141
10,899.04 SQ.FT.
0.250 ACRE

S 82°32'28" E 37.88'

MARSH DRIVE

A=38.45

S 03°50'18" E 125.00'
91.66' ESMT TIE

20' STORM SEWER ESMNT

140
11,802.40 SQ.FT.
0.271 ACRE
20' SAN. SEWER & POND ACCESS ESMNT

A=74.35'

S 25°40'56" E 125.00'
91.66' ESMT TIE

139
11,802.40 SQ.FT.
0.271 ACRE

S 75°14'21" W 125.27'

S85°07'46"E 57.57'

S85°59'53"E 65.37'

S85°59'54"E 78.25'

STORMWATER DETENTION POND EASEMENT

S 52°53'13" E 89.12'
S 06°22'28" W 119.99'

S 06°22'28" W 72.04'

S 06°22'28" W 80.56'

S 52°53'13" E 61.42'

S 52°53'13" E 28.32'

20' SAN. SEWER EASMNT

S85°29'44"W 81.27'

S 52°53'13" W 125.27'

S 47°51'42" E 125.00'

10' PRIVATE EASMNT

S 32°15'30" E 113.42'

S 42°02'46" W 338.77'

20' SANITARY SEWER EASEMENT

S25°27'53"W 749.65'

6.64'

N00°35'44"W 1095.94'

S 00°35'44" E 469.30'

N/F MARGARET D. PARK
LOT 2
MARGARET PARK SUBDIVISION No.1
PBV 136, PG. 24
TAX MAP #: 3F-57-A19D

S 89°31'20" E 321.84'

PARCEL A
3,766,554.331 SQ. FT.
86.468 ACRES

N
W E
S

RECORDED NOV. 25, 2009

PLAN BOOK	PAGE
317	37

Recorder of Deeds

REV. NO.	DATE	DESCRIPTION	BY

DWG: 24702-PH1A-SUBDIVISION
DRAWN BY: RLB
CHECKED BY: DUB

GIGLIOTTI HOLDINGS, L.P.
MIDDLESEX TOWNSHIP - BUTLER COUNTY - PA

1 inch = 50 ft.
200 100 50 0 25 50

TRANT CORPORATION
Engineering Permits & Approvals
Environmental
Surveying
Site Civil
Traffic
PINE CENTER
1127 PERRY HIGHWAY SUITE 206
WEXFORD, PA. 15090
PHONE: (724) 935-7900
FAX: (724) 935-6060
EMAIL: permits@trantcorp.com

WEATHERBURN HEIGHTS PRD
PHASE 1A SUBDIVISION PLAN

PROJECT NO.: 24702 | DATE: 03-11-2009

SHEET 8 OF 8

Plot Date:10/19/2009 12:12 PM File Name:M:\24000 PROJECTS\24702\DWG\L2-PH1A\24702-PH1A-SUBDIVISION.DWG Layout:8

Instr:200912010027573 12/01/2009
Pages:1 F:$45.00 9:29PM
Michele Mustello T20090020273
Butler County Recorder FL

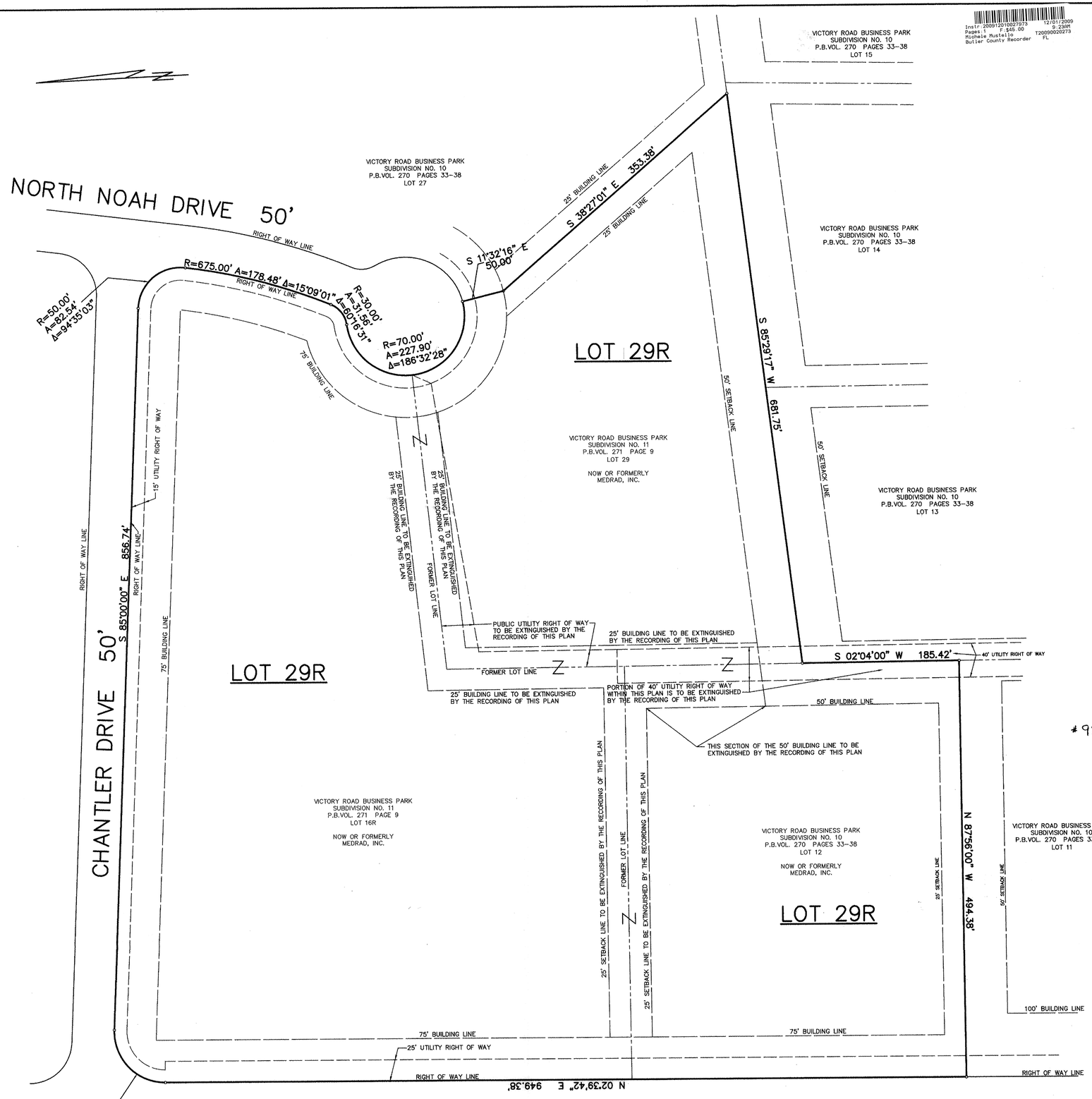

KNOW ALL MEN BY THESE PRESENTS:
That MEDRAD, INC., a corporation duly registered under the laws of the Commonwealth of Pennsylvania, by the virtue of a resolution of the Board of Directors, thereof, does hereby adopt that this plan as its Plan of Subdivision for this property situate in the Township of Clinton, County of Butler and Commonwealth of Pennsylvania, and does hereby dedicate forever, for public use for highway and utility purposes, drives, roads, streets, right-of-ways, lanes and ways and other public highways shown upon the plan, and we release and forever discharge said Commonwealth of Pennsylvania, County of Butler and Township of Clinton, their successors or assigns from any liability, courses of action, claims or damages arising from or pertaining to in any manner said roads and right-of-ways. This dedication and release shall be binding upon MEDRAD, INC., its successors and assigns and purchasers of lots in this plan.

IN WITNESS WHEREOF, the said corporation has caused its corporate seal to be affixed by hand of its officials this 19TH day of OCTOBER, 2009.

Attest:

Secretary President

Before me, the subscriber, a Notary Public in and for said Commonwealth and County, personally appeared JOHN P. FRIEL, who being duly sworn, deposeth and saith that he was personally present at the execution of the adoption, release and dedication and saw the common and corporate seal duly affixed and that the above release and dedication was duly signed and sealed by and as for the act and deed of the said MEDRAD, INC., for the uses and purposes therein mentioned and that the name of this deponent subscribed to the said release and dedication as President of said corporation, in attestation of the due execution and delivery of said release and dedication is this deponent's own and proper respective handwriting.

President

My Commission Expires the 17th day of November, 2012

Notary Public

COMMONWEALTH OF PENNSYLVANIA
Notarial Seal
Carol A. Lancia, Notary Public
Baldwin Boro, Allegheny County
My Commission Expires Nov. 17, 2012
Member, Pennsylvania Association of Notaries

We, MEDRAD, INC., owners of this plan of subdivision in our name, do hereby certify that the title of this property is in the name of MEDRAD, INC.. as recorded as Instrument No. 200609260024710, Recorder of Deeds Office. WE further certify that there is no mortgage, lien, or other encumbrance against this property.

Witness Owner

I, Kevin P. Hannegan, a Registered Surveyor of the Commonwealth of Pennsylvania, do hereby certify that the plan as shown hereon is based upon actual field survey of the land described and that all angles, distances and courses are correctly shown and that this plan correctly represents the lots, land, streets and highways as surveyed and plotted by me for the owners or agents.

Kevin P. Hannegan
Reg. No.: SU-048536-E

Oct. 13, 2009
Date

Approved by the Clinton Township Planning Commission this 5th day of OCTOBER, 2009

Secretary Chairman

The Board of Supervisors of the Township of Clinton hereby gives public notice that in approving this plan for recording purposes only, the Township assumes no obligations, legal or otherwise, expressed or implied, either to accept said streets as Township streets or roads or grade, pave and curb the streets in said plan, or to construct sewers therein or to install any other such service ordinarily installed in Township streets or roads.

Secretary Chairman of the Board

Approved by the Clinton Township Board of Supervisors this 13th day of OCTOBER, 2009.

Secretary Chairman of the Board

Reviewed by the Butler County Planning Commission this 16TH day of October, 2009

Secretary Chairman

Recorded in the Recorder's Office for the recording of deeds, plans, etc., in said County in Plan Book Volume 317 page 38 Given under my hand and seal this 1st day of Dec., 2009

Recorder

MICHELE M. MUSTELLO
RECORDER OF DEEDS
My Commission Expires First Monday in Jan 2012

TOTAL AREA = 855,720 SQ.FT. or 19.645 ACRES

MEDRAD CONSOLIDATION PLAN NO. 1

BEING A CONSOLIDATION OF LOT 16R & LOT 29 IN THE VICTORY ROAD BUSINESS PARK SUBDIVISION NO. 1 AS RECORDED IN PLAN BOOK VOLUME 271, PAGE 9 AND LOT 12 IN THE VICTORY ROAD BUSINESS PARK SUBDIVISION NO. 10 AS RECORDED IN PLAN BOOK VOLUME 270, PAGE 36 IN THE BUTLER COUNTY RECORDERS OFFICE

SITUATE IN

CLINTON TOWNSHIP
BUTLER COUNTY, PA

MADE FOR

MEDRAD, INC.

C-16849

RECORDED DEC. 1, 2009	
PLAN BOOK	PAGE
317	38

P.M. J.A.B. D.B. J.A.B. C.B.

SCALE: 1" = 60'

DATE: OCTOBER, 2006
DWG. NO. 400,387

THE GATEWAY ENGINEERS, INC.
CONSULTING ENGINEERS
400 HOLIDAY DRIVE, SUITE 300
PITTSBURGH, PA 15220-2727
(412) 921-4030

Instr:200912010028083 12/01/2009
Pages:1 F $45.00
Michele Mustello T20090020344
Butler County Recorder FL

KNOW ALL MEN BY THESE PRESENTS That We, David J. and Karolina Perine of the Township of Jefferson, County of Butler and Commonwealth of Pennsylvania, for ourselves, our heirs, executors, administrators and assigns, do hereby adopt this as our plan of lots of our property, situate in the Township of Jefferson, County of Butler and Commonwealth of Pennsylvania, and for divers advantages accruing to us, do hereby dedicate forever, for public use for highway purposes, all slope areas, drives, roads, streets, lanes and ways, and other public highways shown upon the plan, with the same force and effect as if the same had been opened through legal proceedings, and in the consideration of the approval of said plan, and any future acceptance of said public highways by the Commonwealth of Pennsylvania, County of Butler and Township of Jefferson, we hereby covenant and agree to and by these presents do release and forever discharge the Commonwealth of Pennsylvania, County of Butler and Township of Jefferson, their successors and assigns from any liability for damages arising and to arise from any appropriation of said ground for public highways and the physical grading thereof to any grades that may be established hereafter at any time. This dedication and release shall be binding upon the above named property owners, their heirs, executors, administrators and assigns and purchasers of lots in this plan.

IN WITNESS WHEREOF, We hereunto set our hand and seal this 26 day of OCTOBER 2009.

David J. Perine
Owner

Karolina Perine
Owner

COMMONWEALTH OF PENNSYLVANIA : SS
COUNTY OF BUTLER :

Before me, the subscriber, a Notary Public in and for said Commonwealth and County, personally came David J. and Karolina Perine and acknowledged the foregoing release and dedication and plan to be their act and deed and desired the same to be recorded as such.

WITNESS MY HAND AND NOTARIAL SEAL this 26 day of OCT 2009.

Debra L. Jeffcoat
Notary Public Seal & Stamp

I, Stanley D. Graff, a Registered Professional Surveyor of the Commonwealth of Pennsylvania, do hereby certify, to the best of my knowledge, that this plan as shown hereon is based upon actual field survey of the land described and that all angles, distances and courses are correctly shown, that the monuments and markers have been set as shown on the plan, and that this plan correctly represents the lots, lands, streets and highways as surveyed and plotted by me for the owners or agents.

21 Oct '09
Date

COMMONWEALTH OF PENNSYLVANIA — REGISTERED PROFESSIONAL SEAL — STANLEY D. GRAFF — LAND SURVEYOR — 3016-E

P. L. S. 3016-E

The Board of Supervisors of the Township of Jefferson, hereby gives public notice that in approving this plan for recording purposes only, the Township of Jefferson assumes no obligations, legal or otherwise, expressed or implied either to accept said streets as Township streets or roads or grade, pave and curb the streets in said plan, or to construct sewers therein or to install any other such service ordinarily installed in Township streets or roads.

Approved by the Supervisors of the Township of Jefferson this 9th day of Nov. 2009.

Lois J. Fennee
Secretary Seal

James R. Jones
Chairman

James R. Jones

Approved by the Jefferson Township Planning Commission this 21 day of Oct 2009.

Cheryl A. Rybsock
Secretary

Evelyn M. Gross
Chairman

Reviewed by the Butler County Planning Commission this 14TH day of Oct. 2009.

Jeffrey S. Kramer
Secretary Seal

F. W. Kramer
Chairman

BUTLER COUNTY PLANNING COMMISSION

COMMONWEALTH OF PENNSYLVANIA : SS
COUNTY OF BUTLER :

Recorded in the Recorder's Office for the recording of deeds, plans, etc., in said County in Plan Book Volume 317 Page 39.

Given under my hand and seal this 1 day of Dec 2009.

Michele M. Mustello
Recorder Seal

MICHELE M. MUSTELLO
RECORDER OF DEEDS
My Commission Expires First Monday in Jan. 201

RECORDER OF DEEDS — BUTLER COUNTY, PA.

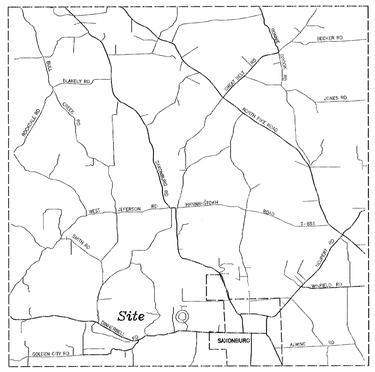

Vicinity Map

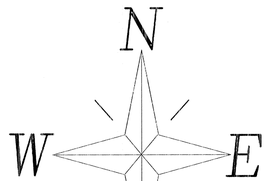

100 0 100 200 300
GRAPHIC SCALE – FEET

NOTE: Subject to and together with any and all existing rights-of-way, easements and conditional clauses of record or established by due process.

HIGHWAY OCCUPANCY PERMIT

A Highway Occupancy Permit is required pursuant to Section 420 of the State Highway Law (P.L. 1242, No. 428).

Non-Building Wavier

"As of the date of this plot plan recording, the residual tract of this subdivision is dedicated for the express purpose of agricultural use. No portion of the residual tract of this subdivision has been approved by the municipality or the Department of Environmental Protection for the installation of sewage disposal facilities. No sewage permit will be issued for the installation, construction, connection to or use of any sewage collection, conveyance, treatment or disposal system (except for repairs to existing systems) unless the municipality and DEP have approved sewage facilities planning for the residual tract of the subdivision described herein in accordance with the Sewage Facilities Act (35 P. S. Sections 750.1 et. seq.) and regulations promulgated thereunder. Prior to signing, executing, implementing or recording any sales contract or subdivision plan, any purchaser or subdivider of any portion of this residual tract should contact the municipality which is charged with administering the Sewage Facilities Act to determine what sewage facilies planning is required and the procedure and requirements for obtaining appropriate permits or approvals."

(the residual being labeled and identified as Lot 2)

Maintenance Agreement

WITNESSETH, In consideration of the mutual covenants, promises and benefits hereinafter set forth by the parties hereto, for themselves, their heirs, successors and assigns, agree as follows:
1...the parties hereto hereby acknowledge the existence of a private lane accessing their properties as shown on hereon plotted Plan.
2... the parties hereto agree to provide equal care, maintenance and repairs to the road surface of the certain private lane accessing their respective properties. The lane extends from the public highway so as to enable the respective parties to have safe ingress, egress and regress to their respective properties.
3... the parties further agree that any and all expenses of maintaining and repairing said private lane to the tracts of land of the respective parties hereto are to be divided equally among the parties hereto and all the parties hereto shall be in agreement with respect to the time for the needed maintenance and repairs and as to the method and cost of said maintenance and repairs.
5... the parties further agree that they will separately maintain their own private driveways on their properties.
6...subject further to the terms and conditions of Article of Agreement recorded in Deed Book Volume 1357, 643.

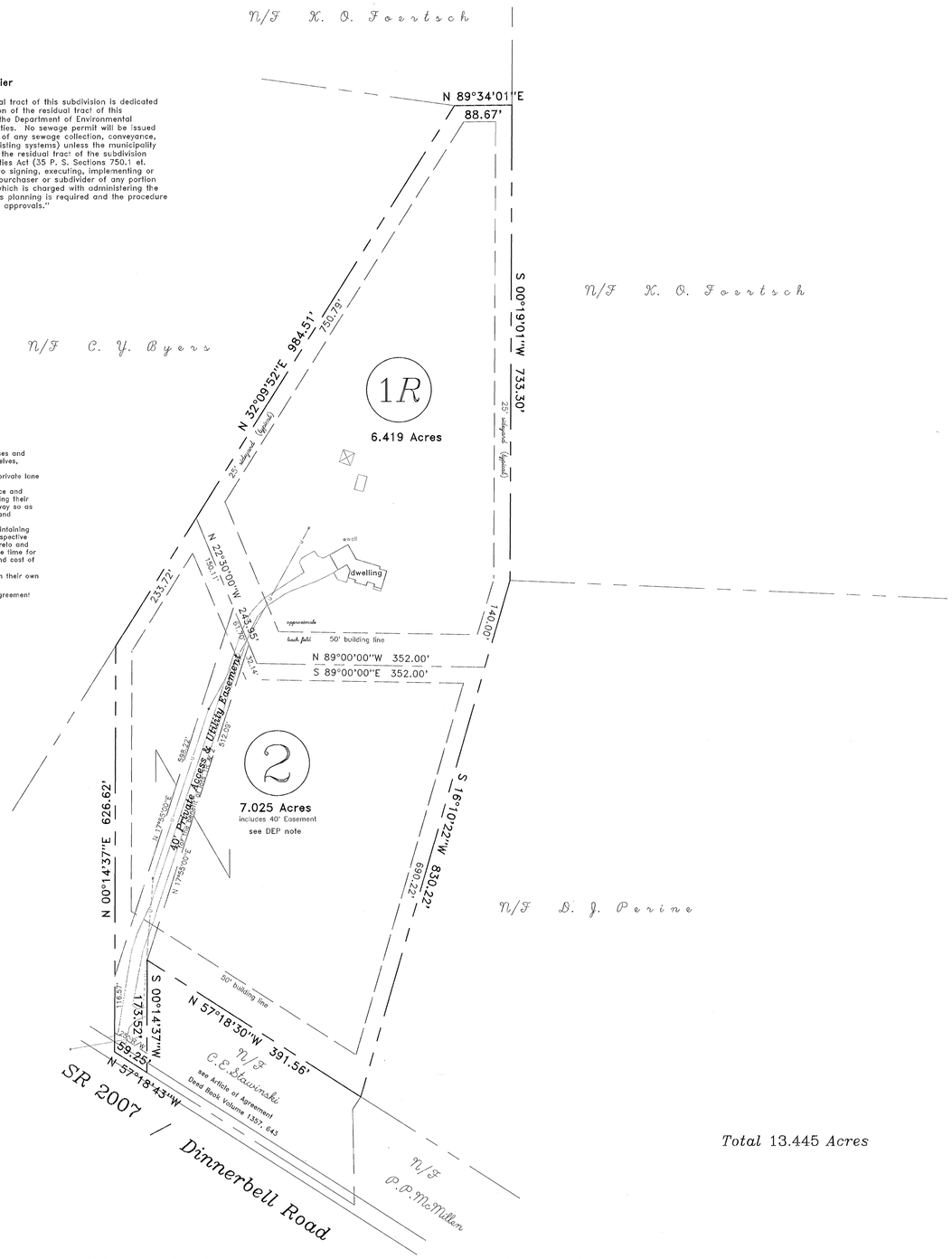

Total 13.445 Acres

D. J. Perine Plan

being a Subdivision of
Lot 1
Susie M. Hamme Plan No.2
Plan Book No.119 Page 4

S. D. GRAFF Professional Surveying
P. O. Box 521 275 Thelma Dr. Saxonburg, PA 16056
(724) 352-3811 FAX 352-1059

for David J. & Karolina Perine

SUBDIVISION SURVEY
PROJECT No: 09140
SITUATE: JEFFERSON TOWNSHIP, BUTLER COUNTY, PA
DATE: 10/06/09 REV: DWN:By: Sdg CHK:By: Co. TAX No: 190-2F10-25K

RECORDED DEC. 1, 2009	
PLAN BOOK	PAGE
317	39
SHEET ____ of ____	

INDEX PLAN

SCALE: 1"= 100'

AIKEN LANE (PRIVATE)
TAYLOR RIDGE LANE (50' R/W) PUBLIC
TRAPP ROCK LANE (50' R/W) PUBLIC
THREE DEGREE ROAD
S.R.3007
41.5'R/W
50' PRIVATE R/W
40' PRIVATE R/W
LOT-1
LOT-2
LOT-3
LOT-4
LOT-5
LOT-6
LOT-7
LOT-8
LOT-9
LOT-10
LOT-11
LOT-12
LOT-13
LOT-14
LOT-15
LOT-16
LOT-17
LOT-18
LOT-19
LOT-20
LOT-21
LOT-22
LOT-23
LOT-24
LOT-25
LOT-26
LOT-27
LOT-28
LOT-29
LOT-30
LOT-31
LOT-32
LOT-33
LOT-34
LOT-35
LOT-36
LOT-37
LOT-38
N/F ADAMS TOWNSHIP 3F-68-35 DBV.2766/PG.181 RESIDENTIAL USE
N/F ADAMS TOWNSHIP 3F-68-35AA DBV.3049/PG.25 LOT-2 CHRIS TAYLOR SUBDIVISION PBV.213/PG.24 RESIDENTIAL USE
N/F R.S. OHLIS 3F-68-46 LOT-1 OHLIS PLAN OF LOTS PBV.187/PG.3 RESIDENTIAL USE
N/F R.F. McCLURG 3F-68-44AA DBV.1080/PG.413 LOT-1 THOMAS & JANET RANDA PLAN OF LOTS PBV.72/PG.27 RESIDENTIAL USE
N/F R.W. DICK 3F-68-44A DBV.1148/PG.659 LOT-2 THOMAS & JANET RANDA PLAN OF LOTS PBV.72/PG.27 RESIDENTIAL USE
N/F S.A. CONNER 3F-68-45 DBV.3567/PG.922 LOT-1 OHLIS PLAN OF LOTS PBV.187/PG.3 RESIDENTIAL USE
N/F MARS HOME FOR YOUTH 3F-66-5A DBV.2752/PG.81 RESIDENTIAL USE
N/F J.H. SCHRIVER 3F-68-6 DBV.2855/PG.304 RESIDENTIAL USE
N/F J. SKOMELA 3F-68-50 DBV.1111/PG.529 RESIDENTIAL USE
N/F D.R. ANDERSON 3F-66-4L DBV.2548/PG.731 RESIDENTIAL USE
N/F N.L. KOCK 3F-66-4G DBV.2802/PG.158 RESIDENTIAL USE
N/F B.S. SNOW 3F-68-49 DBV.2823/PG.346 RESIDENTIAL USE
N/F J. SCHRIVER 3F-68-42 DBV.978/PG.692 RESIDENTIAL USE
N/F A. SCHRIVER 3F-68-48 DBV.2737/PG.970 RESIDENTIAL USE
N/F M.A. WEST 3F-66-41A DBV.1036/PG.292 RESIDENTIAL USE
N/F M.J. WEST 56-A-6 DBV.2661/PG.373 BROOK HAVEN FARMS PLAN PBV.67/PG.37 RESIDENTIAL USE
N/F E.W. YOCKEY 3F-66-4 DBV.1111/PG.671 LOT-7D2 YOCKEY PLAN PBV.84/PG.43 RESIDENTIAL USE
N/F J.T. LANG 56-A-6 DBV.2661/PG.373 LOT-6 BROOK HAVEN FARMS PLAN PBV.67/PG.37 RESIDENTIAL USE
PARCEL A THE GABLES AT BRICKYARD HILL PLAN NO. 2 INST#200510110029047 RESIDENTIAL USE
PARCEL A THE GABLES AT BRICKYARD HILL PLAN NO. 3 INST#200510110029047 RESIDENTIAL USE
Parcel "OS" 930,146 Sf. 21.35 Ac.
Lot-1 29,836 Sf. 0.68 Ac.
Lot-2 21,780 Sf. 0.50 Ac.
Lot-3 23,586 Sf. 0.54 Ac.
Lot-4 21,780 Sf. 0.50 Ac.
Lot-5 21,780 Sf. 0.50 Ac.
Lot-6 21,780 Sf. 0.50 Ac.
Lot-7 21,780 Sf. 0.50 Ac.
Lot-8 24,301 Sf. 0.56 Ac.
Lot-9 22,085 Sf. 0.51 Ac.
Lot-10 23,437 Sf. 0.54 Ac.
Lot-11 22,152 Sf. 0.51 Ac.
Lot-12 22,188 Sf. 0.51 Ac.
Lot-13 24,318 Sf. 0.56 Ac.
Lot-14 24,595 Sf. 0.56 Ac.
Lot-15 27,688 Sf. 0.64 Ac.
Lot-16 29,577 Sf. 0.68 Ac.
Lot-17 24,057 Sf. 0.55 Ac.
Lot-18 24,216 Sf. 0.56 Ac.
Lot-19 21,780 Sf. 0.50 Ac.
Lot-20 25,458 Sf. 0.61 Ac.
Lot-21 22,446 Sf. 0.52 Ac.
Lot-22 22,151 Sf. 0.51 Ac.
Lot-23 21,780 Sf. 0.50 Ac.
Lot-24 21,780 Sf. 0.50 Ac.
Lot-25 21,780 Sf. 0.50 Ac.
Lot-26 23,078 Sf. 0.53 Ac.
Lot-27 26,071 Sf. 0.60 Ac.
Lot-28 21,780 Sf. 0.50 Ac.
Lot-29 21,780 Sf. 0.50 Ac.
Lot-30 24,196 Sf. 0.56 Ac.
Lot-31 24,155 Sf. 0.55 Ac.
Lot-32 21,780 Sf. 0.50 Ac.
Lot-33 21,780 Sf. 0.50 Ac.
Lot-34 21,780 Sf. 0.50 Ac.
Lot-35 26,142 Sf. 0.60 Ac.
Lot-36 26,253 Sf. 0.60 Ac.
Lot-37 21,780 Sf. 0.50 Ac.
Lot-38 24,388 Sf. 0.56 Ac.
Lot-39 23,149 Sf. 0.53 Ac.
Lot-40 26,387 Sf. 0.61 Ac.
Lot-41 21,780 Sf. 0.50 Ac.
Lot-42 21,780 Sf. 0.50 Ac.
Lot-43 21,780 Sf. 0.50 Ac.
Lot-44 25,729 Sf. 0.59 Ac.
Lot-45 25,060 Sf. 0.58 Ac.
Lot-46 22,201 Sf. 0.51 Ac.
Lot-47 22,548 Sf. 0.52 Ac.
Lot-48 21,780 Sf. 0.50 Ac.
Lot-49 21,780 Sf. 0.50 Ac.
Lot-50 21,784 Sf. 0.50 Ac.
Parcel "OS" 930,146 Sf. 21.35 Ac.
Parcel "OS" 930,146 Sf. 21.35 Ac.
Parcel "OS" 930,146 Sf. 21.35

GRAPHIC SCALE
60 0 30 60 120
(IN FEET)
1 inch = 60 ft.

Amendment No. 1 to Taylor Ridge

Situate In
Adams Township, Butler County
Pennsylvania

Prepared For
Taylor Ridge Associates
215 Executive Drive, Suite 300
Cranberry Township, Pennsylvania 16066
(724) 776-2727

Date: April 27, 2009
Scale: AS SHOWN
CADD# 60077-Amend-LN2.dwg
Prepared By

PVE Sheffler, LLC
Engineers - Surveyors - Land Planners
Waterfront Corporate Park II
2100 Georgetowne Drive, Suite 103
Sewickley, Pennsylvania 15143
(412) 741-8966

Sheet No. LN2

DATE	REVISIONS	BY
5/28/09	REVISED PER TOWNSHIP COMMENTS	AGM

NOTE: NO ADDITIONAL SUBDIVISION OF ANY LOT WITHIN THIS PLAN IS PERMITTED.

COMMONWEALTH OF PENNSYLVANIA
REGISTERED PROFESSIONAL
GARY A. SHEFFLER
SURVEYOR No.11786-E

RECORDED DEC. 2, 2009
PLAN BOOK 317 PAGE 41

N 01°44'00" E 1,783.14

PROPOSED 50' RIGHT OF WAY FOR EMERGENCY ACCESS

TAYLOR RIDGE LANE (50' R/W) PUBLIC

TRAPP ROCK LANE (50' R/W) PUBLIC

THREE DEGREE ROAD S.R.3007 (EXISTING 33' R/W) (PROPOSED 41.5' R/W)

AIKEN LANE (30' PRIVATE EASEMENT)

CONCRETE MONUMENT NOTE:
ALL ROADWAY CONCRETE MONUMENTS SHALL BE OFFSET 5.0' INSIDE THE LEGAL RIGHT-OF-WAY LINE

NOTE:
ORIGINAL LOT LINES BEING ABANDONED PER THIS REC'D SHOWN ON SHEET LN1

NOTE: NO ADDITIONAL SUBDIVISION OF ANY LOT WITHIN THIS PLAN IS PERMITTED.

N 02°03'29" E 1484.45'

S 89°37'25" E 1208.19'

N 89°28'18" E 855.53'

N 00°07'00" E 351.26'

N 86°38'20" E 314.49'

N 09°50'20" E 152.43'

Instr. 200912030029353 12/03/2009
Pages: 2 F: $85.00 2:45PM
Michele Mustello T20090020543
Butler County Recorder FL

HENRY FARMS PLAN OF LOTS P.B.V. 191, PG. 7 LOT 1

HENRY FARMS PLAN OF LOTS P.B.V. 191, PG. 7 LOT 1

NOW OR FORMERLY BLACKBERRY HILLS

PART OF PARCEL A OPEN SPACE

PARCEL A OPEN SPACE 9.134 ACRES (EXCLUDING DARLINGTON ROAD)

40' FRONT SETBACK LINE

GRADING AND CONSTRUCTION EASEMENT TO BE DEDICATED TO CRANBERRY TOWNSHIP AND OR FUTURE ASSIGNS.

GRACE M. PHILLIPS PLAN PLAN BOOK VOL. 24, PAGE 175 LOT 2 PARCEL A

REPUTED TOWNSHIP/COUNTY DIVIDING LINE

ORCHARD PARK PHASE 1 P.B.V. 298, PAGES 19-20

MACINTOSH COURT 50' R/W

LOT 101 LOT 102 LOT 103 LOT 104 LOT 105 LOT 106 LOT 107 LOT 108 LOT 109 LOT 110 LOT 111 LOT 112 LOT 113 LOT 114 LOT 115 LOT 116 LOT 117 LOT 118 LOT 119 LOT 120 LOT 121 LOT 122 LOT 123 LOT 214 LOT 215 LOT 216 LOT 217 LOT 218 LOT 219 LOT 220 LOT 221 LOT 222 LOT 223 LOT 224 LOT 225 LOT 226 LOT 227 LOT 228 LOT 229 LOT 230 LOT 231

ORCHARD PARK PHASE 2 P.B.V. _____ PAGES_____

PLUM COURT 50' R/W

STRAWBERRY CIRCLE 50' R/W

LOT 124 LOT 125 LOT 206 LOT 213 LOT 205 LOT 207 LOT 212 LOT 208 LOT 211 LOT 210 LOT 209 LOT 204 LOT 203 LOT 202 LOT 201

PARCEL B – REVISED OPEN SPACE 2.816 ACRES

LOT 309 LOT 310 LOT 308 LOT 311 LOT 315 LOT 314 LOT 313 LOT 312 LOT 307 LOT 306 LOT 316 LOT 317 LOT 318

APRICOT COURT 50' R/W

PARCEL C – REV #2 311,980 SF 7.162 ACRES

SEE SHEET 2

CRAB APPLE DRIVE 65' R/W

PARCEL D 251,981 SF 5.785 ACRES

LOT 305 LOT 304 LOT 303 LOT 302 LOT 301 LOT 320 (NON-RADIAL) LOT 321 LOT 322 LOT 323 LOT 324 LOT 325 LOT 326 LOT 327 LOT 328 LOT 329 LOT 330 LOT 331 LOT 332

PART OF PARCEL D

DARLINGTON ROAD T-301 R/W 50'

POWELL ROAD T-300 R/W VARIABLE WIDTH

LEATHERBARK ROAD

WAIN FARMS PLAN P.B.V. 295, PAGES 8 & 9 LOT 2

WAIN FARMS PLAN P.B.V. 295, PAGES 8 & 9 LOT 2

BLUE RIDGE ESTATES P.B.V. 128, PG. 14 OPEN SPACE

NOW OR FORMERLY JOSEPH W. ELSTNER, JR.

HARRIGAN PLAN OF LOTS P.B.V. 95, PG. 41

LOT 1 LOT 2 LOT 3 LOT 4

LOT 101 CREEKWOOD PLAN OF LOTS NO. 10 P.B.V. 66, PG. 10

CREEKWOOD PLAN OF LOTS NO. 1 P.B.V. 61, PG. 10

LOT 181 LOT 182 LOT 183 LOT 184 LOT 185 LOT 186

CREEKWOOD PLAN OF LOTS NO. 2 P.B.V. 68, PG. 33 PARCEL C

FREEDOM WOODS PLAN OF LOTS PHASE III P.B.V. 132, PG. 18 PASSIVE OPEN SPACE

VALLEY VIEW DRIVE

DARLINGTON ROAD CENTERLINE TABLE								
LINE	BEARING	DISTANCE	RADIUS	LENGTH	CHD BEARING	CHD.–DIST	DELTA	DESC.
C–0	N 58°36'40" W	25.00'						PROP. TIE
C–1			250.00'	160.19'	S 16°16'27" E	157.46'	36°42'43"	CENTERLINE
C–2	S 05°04'54" W	263.29'						CENTERLINE
C–3			800.00'	210.58'	S 02°27'33" E	209.97'	15°04'54"	CENTERLINE
C–4	S 10°00'00" E	196.04'						CENTERLINE
C–5			500.00'	193.46'	S 21°05'04" E	192.26'	22°10'08"	CENTERLINE
C–6			1750.00'	305.29'	S 37°10'00" E	304.91'	9°59'44"	CENTERLINE
C–7			375.00'	156.36'	S 54°06'35" E	155.23'	23°53'26"	CENTERLINE
C–8			1948.12'	147.16'	S 68°13'08" E	147.13'	4°19'41"	CENTERLINE
C–9	S 86°19'30" E	75.21'						PROP. TIE

MUNICIPAL SEWER AND WATER DEDICATION

WAIN FARMS, LLC, intending to legally bind itself and its successors and assigns, hereby grants and dedicates to Cranberry Township, Butler County, Pennsylvania, and to its successors and assigns forever the right to install, construct, operate, repair, maintain, relocate and replace all necessary facilities for potable water transmission and distribution and sanitary sewer collection and conveyance over, through, within and across the easements shown on the within plan and easements for utilities, all with the same force and effect as though said easements had been duly acquired for such purposes by condemnation and each undersigned owner hereby waives any and all claims for damages for the lawful use of such easements for the aforesaid purposes.

Signature of Witness

WAIN FARMS, LLC

THOMAS M. HOSAK, MANAGING MEMBER

23 NOV 09
DATE

Easements approved by Board of Supervisors of Cranberry Township, Butler County, Pennsylvania, this _____ day of _____ 20___.

Secretary

Chairman, Board of Supervisors

NOTES:

1.) AS PER THE APPROVED STORMWATER MANAGEMENT PLAN, THE TOWNSHIP SHALL HAVE RIGHT OF ACCESS TO THE ONSITE DETENTION FACILITY FOR THE RIGHT OF MAINTENANCE, MONITORING, AND/OR SAMPLING, IN THE EVENT THE OWNER, ASSIGNS OR HEIRS DO NOT ADEQUATELY MAINTAIN OR MONITOR THE FACILITY. THE OWNER, ASSIGNS OR HEIRS SHALL REIMBURSE THE TOWNSHIP FOR ALL COSTS ASSOCIATED WITH SAID MAINTENANCE. THE AFOREMENTIONED RIGHTS GRANTED THE TOWNSHIP IN NO WAY DIMINISH THE RESPONSIBILITY OF THE OWNER, ASSIGNS OR HEIRS OF SAID MAINTENANCE AND MONITORING, AND NO LIABILITY WILL BE ASSUMED BY THE TOWNSHIP ASSOCIATED WITH REQUIRED ACCESS FOR MAINTENANCE OR MONITORING PURPOSES.

2.) ON–LOT INFILTRATION / BMP'S WILL BE REQUIRED ON ALL LOTS IN PHASE 3.

3.) THE AMOUNT OF IMPERVIOUS SURFACE WITHIN EACH LOT WAS ASSUMED TO BE 2640 SF.

4.) THE 50' RIPARIAN DRAINAGE / PRESERVATION EASEMENT IS TO EXTEND 25' ON EACH SIDE OF THE EXISTING STREAM CHANNEL. NO PERMANENT IMPACTS, INCLUDING BUT NOT LIMITED TO MOWING, FILLING, CULVERTING, AND TIMBER HARVESTING IS PERMITTED WITHIN THE PRESERVATION EASEMENTS SHOWN HEREON. EASEMENT RESTRICTIONS WILL BE RECORDED WITH EACH LOT TRANSFER DEED ON ANY LOTS AFFECTED BY PRESERVATION EASEMENTS.

5.) AREA BETWEEN RIGHT–OF–WAY LINE AND 25' FRONT SETBACK LINE IS A 25' PUBLIC SANITARY SEWER\DRAINAGE\UTILITY EASEMENT.

RECORDED DEC. 3, 2009
PLAN BOOK 317 PAGE 42

SITE DATA:

ZONING = R–2 (PRD)
PROPOSED USE = RESIDENTIAL
GROSS PROPERTY AREA = 59.581 AC.
PROPOSED FRONT SETBACK = 25'
PROPOSED SIDE SETBACK = 7.5'
PROPOSED REAR SETBACK = 30'
TOTAL NUMBER OF PHASES = 3

PHASE 1
EXISTING PHASE 1 (LOTS & STREETS) = 9.797 AC.
EXISTING OPEN SPACE = 9.134 AC.
EXISTING NUMBER OF LOTS = 25
TYPICAL LOT SIZE = 0.30 AC.

PHASE 2
EXISTING PHASE 2 (LOTS & STREETS) = 12.448 AC.
EXISTING OPEN SPACE = 2.811 AC.
EXISTING NUMBER OF LOTS = 31
TYPICAL LOT SIZE = 0.30 AC.

PHASE 3
PROPOSED PHASE 3 (LOTS & STREETS) = 12.444 AC.
PROPOSED OPEN SPACE = 12.947 AC.
PROPOSED NUMBER OF LOTS = 32
TYPICAL LOT SIZE = 0.30 AC.
PHASE 3 AREA = 25.391 AC.

TOTAL
TOTAL PHASES (LOTS & STREETS) = 34.689 AC.
OPEN SPACE = 24.892 AC. (42%)
NUMBER OF LOTS = 88
TYPICAL LOT SIZE = 0.30 AC.
TOTAL AREA = 59.581 AC.

SURVEY NOTES:

1.) ELEVATIONS ARE REFERENCED TO NAD 83 AS DERIVED FROM THE CRANBERRY TOWNSHIP G.I.S. REFERENCE MONUMENTS 23, 24 AND 57.

2.) COORDINATES ARE REFERENCED TO THE CRANBERRY TOWNSHIP G.I.S COORDINATE SYSTEM, GROUND MEASUREMENT, AS DERIVED FROM MONUMENTS 23, 24 AND 57.

3.) LABELED BEARINGS ARE FROM WAIN PLAN OF LOTS RECORDED IN PLAN BOOK 196 PAGE 36, WITH REFERENCE MADE TO THE DIFFERENCE BETWEEN THE DEED NORTH AND G.I.S. GRID NORTH. (SEE DIAGRAM ON RIGHT)

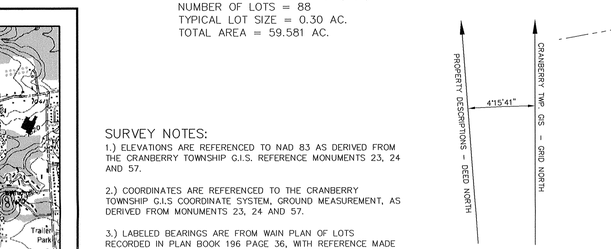

NORTH ROTATION DIAGRAM

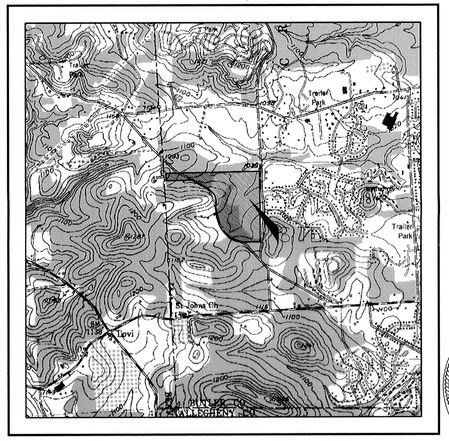

SITE LOCATION MAP SCALE 1" = 2000'

Recorder of Deeds

RECORDER OF DEEDS BUTLER COUNTY, PA

Notary Public

COMMONWEALTH OF PENNSYLVANIA
Notarial Seal
Barbara J. Stone, Notary Public
McCandless Twp., Allegheny County
My Commission Expires April 30, 2012
Member, Pennsylvania Association of Notaries

Butler County Planning Commission

BUTLER COUNTY PLANNING COMMISSION

Cranberry Township Engineer

COMMONWEALTH OF PENNSYLVANIA JASON R. KRATSAS PE071353 PENNSYLVANIA

Cranberry Township Board of Supervisors

Surveyor

REGISTERED PROFESSIONAL RICHARD P. WENZEL LAND SURVEYOR 39405–E

OWNER'S ADOPTION

By resolution approved on the 23rd day of November 2009 the Board of Directors of the Wain Farms, Limited Liability Corporation, incorporated in the state of Pennsylvania, owner of the land shown on the ORCHARD PARK PHASE 3 adopt this plan as its plan of lots and irrevocably dedicate all streets and other property identified for dedication on the plan to the public. This adoption and dedication shall be binding upon the corporation and upon its successors and assigns.

SEAL:

Signature of Witness

23 NOV 09
Date

WAIN FARMS, LLC

THOMAS M. HOSAK, MANAGING MEMBER

ACKNOWLEDGMENT

COMMONWEALTH OF PENNSYLVANIA
COUNTY OF BUTLER:

Before me, the undersigned Notary Public in and for the Commonwealth of Pennsylvania and County of Butler, personally appeared the above named THOMAS M. HOSAK, MANAGING MEMBER, of the WAIN FARMS, LLC, who stated that (he/she) is authorized to execute the above adoption or I dedication on behalf of the corporation and was present at the meeting at which the action of the corporation was taken to adopt the plan and dedicate public property contained therein to the public.

WITNESS My hand and notorial seal this 23rd day of November 2009.

Notary Public

CERTIFICATION OF TITLE AND CONCURRENCE WITH MORTGAGEE

We hereby certify that the title to the property contained in the ORCHARD PARK PHASE 3 is in the name of WAIN FARMS, LLC, and is recorded in instrument number 200608240021802

WAIN FARMS, LLC

Witness

Signature and Title of Authorized Officer

S & T BANK, mortgagee of the property contained in the ORCHARD PARK PHASE 3 consents to the recording of said plan and to the dedications and all other matters appearing on the plan.

Witness

Name, title, and mortgagee

SURVEYOR'S CERTIFICATE

I certify that, to the best of my knowledge, the survey and plan shown hereon are correct and accurate to the standards required.

Richard P. Wenzel, P.L.S. 11.23.09

RICHARD P. WENZEL, REG. NO SU–039405–E DATE

MUNICIPAL DECLARATIONS

The Board of Supervisors of the Township of Cranberry, hereby gives notice that in approving this plan for recording, the Township of Cranberry has not accepted dedication of any streets, land or public facilities and has no obligation to improve or maintain such streets, land or facilities.

Secretary

Chairman, Board of Supervisors

APPROVAL BY THE CRANBERRY TOWNSHIP BOARD OF SUPERVISORS

Approved by the Board of Supervisors of the Township of Cranberry by motion/resolution No. 2009-15 effective this 3rd day of September 2009.

Secretary

Chairman, Board of Supervisors

APPROVAL BY THE CRANBERRY TOWNSHIP PLANNING COMMISSION

The Cranberry Township Planning Commission has reviewed and recommends approval of this plan of subdivision on this 8th day of JANUARY 20 10.

Secretary

Chairman, Planning Commission

MUNICIPAL ENGINEER'S CERTIFICATE

I, JASON M. KRATSAS, a Registered Professional Engineer, the Township Engineer of the Township of Cranberry, do hereby certify that this Subdivision Plan meets all the engineering and design requirements of the Township Subdivision and Zoning Ordinance except as departures have been authorized by the approval authority.

12/2/09 DATE | PE–071353 REG. NO. | (SEAL) | SIGNATURE

BUTLER COUNTY PLANNING COMMISSION

Reviewed by the Butler County Planning Commission at a meeting held this 2nd day of Dec. 20 09

Secretary

Chairman, Planning Commission

PROOF OF RECORDING

Recorded in the Office for the Recording of Deeds, Plats, etc., in Butler County, in Plan Book Volume 317, Page 42-43. Given under my hand and seal this 3 day of Dec. 20 09

RECORDER OF DEEDS

MICHELE M. MUSTELLO
RECORDER OF DEEDS
My Commission Expires First Monday in Jan 2012

LEGEND

■ CONCRETE R/W MONUMENT TO BE SET

TOTAL AREA FOR RECORDING

OPEN SPACE:	12.947 AC.
TOTAL IN LOTS:	10.129 AC.
DEDICATIONS FOR NEW STREETS	2.315 AC.
TOTAL AREA	25.391 ACRES

ZONING DISTRICT : R–2 (PRD)

PROPERTY OWNER / SUBDIVIDER

WAIN FARMS, LLC
1629 N. MAIN STREET
BUTLER, PA 16001

ORCHARD PARK PHASE 3

BEING A SUBDIVISION OF PARCEL C REVISED IN THE ORCHARD PARK PHASE 2 PLAN OF LOTS AS RECORDED IN PLAN BOOK VOLUME ____ PAGE ____

SITUATE IN

CRANBERRY TOWNSHIP
BUTLER COUNTY, PA

MADE FOR

WAIN FARMS, LLC

C – 16632–0003

GRAPHIC SCALE 0 25' 50' 100' 200'

SCALE: 1" = 100'
DATE: NOVEMBER. 9, 2006
REVISED: APRIL 13, 2007
SHEET: 1 OF 2
DWG. NO. 400,422

P.M. WFH D.B. MWS C.B.

THE GATEWAY ENGINEERS, INC.
CONSULTING ENGINEERS
201 SOUTH MAIN STREET, SUITE 200
BUTLER, PA 16001
(724) 287–1055

Path & Filename=R:\Projects\16000\16632-0003 Wain Farms\dwg\Recorded Plan Phase 3-16632-0003.dwg
Plotted by: Luke Wessler
Save Date=10/29/2009 7:50 AM

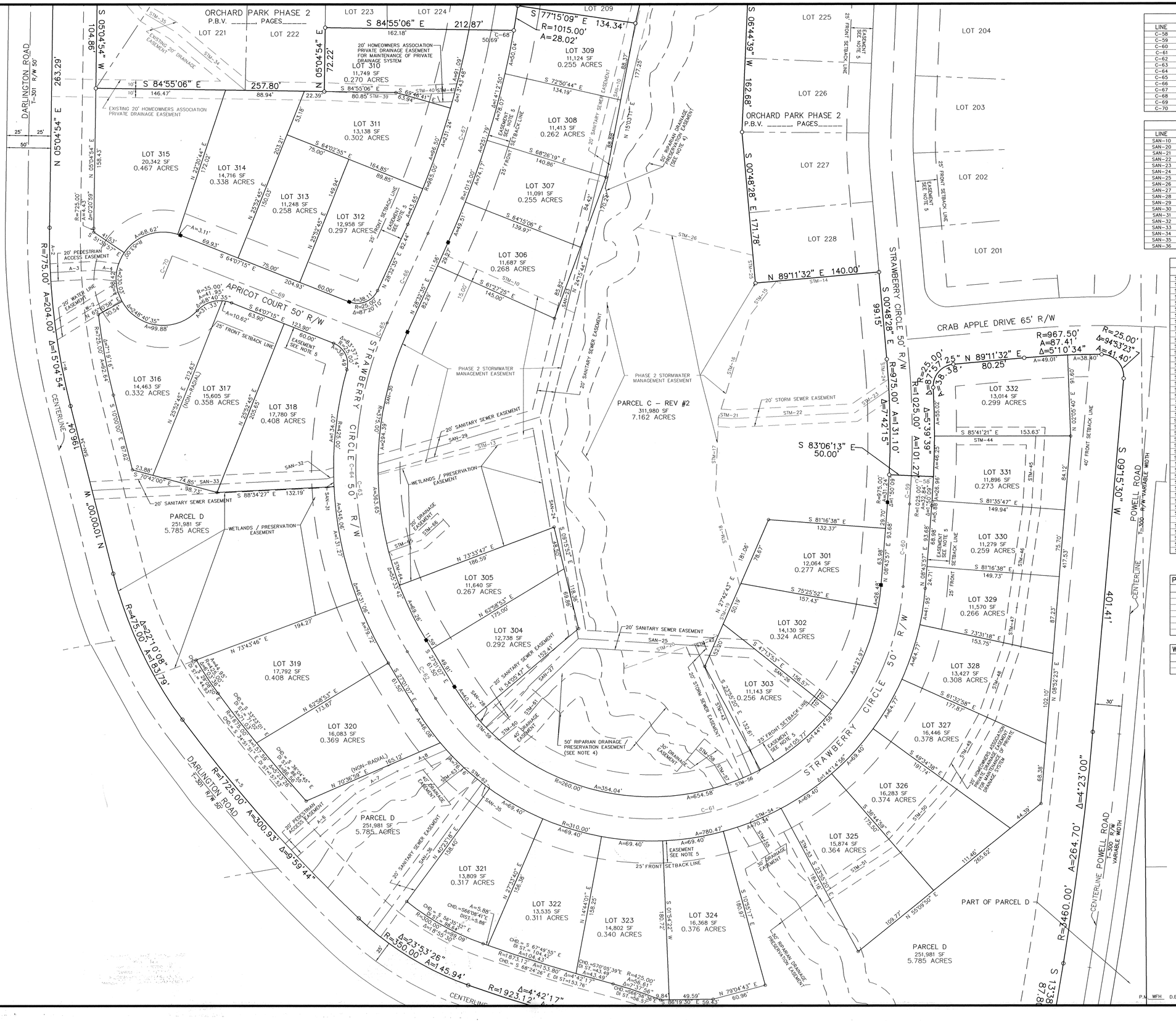
ORCHARD PARK PHASE 2
P.B.V. _____ PAGES_____
DARLINGTON ROAD
T-301 R/W 50'
APRICOT COURT 50' R/W
STRAWBERRY CIRCLE 50' R/W
CRAB APPLE DRIVE 65' R/W
POWELL ROAD
T-300 R/W VARIABLE WIDTH
LOT 201
LOT 202
LOT 203
LOT 204
LOT 225
LOT 226
LOT 227
LOT 228
LOT 301
LOT 302
LOT 303
LOT 304
LOT 305
LOT 306
LOT 307
LOT 308
LOT 309
LOT 310
LOT 311
LOT 312
LOT 313
LOT 314
LOT 315
LOT 316
LOT 317
LOT 318
LOT 319
LOT 320
LOT 321
LOT 322
LOT 323
LOT 324
LOT 325
LOT 326
LOT 327
LOT 328
LOT 329
LOT 330
LOT 331
LOT 332
PARCEL C – REV #2
311,980 SF
7.162 ACRES
PARCEL D
251,981 SF
5.785 ACRES
PART OF PARCEL D
PHASE 2 STORMWATER MANAGEMENT EASEMENT
20' SANITARY SEWER EASEMENT
20' STORM SEWER EASEMENT
WETLANDS / PRESERVATION EASEMENT
50' RIPARIAN DRAINAGE PRESERVATION EASEMENT (SEE NOTE 4)
20' HOMEOWNERS ASSOCIATION PRIVATE DRAINAGE EASEMENT FOR MAINTENANCE OF PRIVATE DRAINAGE SYSTEM
EXISTING 20' HOMEOWNERS ASSOCIATION PRIVATE DRAINAGE EASEMENT
20' PEDESTRIAN ACCESS EASEMENT
20' WATER LINE EASEMENT
25' FRONT SETBACK LINE
EASEMENT SEE NOTE 5
40' DRAINAGE EASEMENT
50' DRAINAGE EASEMENT
30' DRAINAGE EASEMENT
20' DRAINAGE EASEMENT
N 89°11'32" E 140.00'
S 00°48'28" E 99.15'
S 83°06'13" E 50.00'
S 06°44'39" W 162.68'
N 00°48'28" W 171.78'
S 00°48'28" E 171.78'
N 05°04'54" E 263.29'
S 05°04'54" W 104.96'
S 84°55'06" E 212.87'
S 84°55'06" E 257.80'
N 05°04'54" E 72.22'
S 77°15'09" E 134.34'
R=1015.00' A=28.02'
R=975.00' A=131.10' Δ=7°42'15"
R=1025.00' A=101.27' Δ=5°39'39"
R=967.50' A=87.41' Δ=5°10'34"
R=25.00' Δ=94°53'23" A=41.40'
R=2460.00' A=264.70' Δ=4°23'00"
R=475.00' A=182.79' Δ=22°1'0.08"
R=1725.00' A=300.93' Δ=9°59'44"
R=1923.12' Δ=4°42'17"
Δ=23°53'26" A=145.94'
R=350.00'
R=75.00' A=204.00' Δ=155°4'54"
S 05°15'30" W 401.41'
S 13°38'
CENTERLINE
N 10°00'00" W 196.04'
N 05°04'54" E 158.43'
N 05°04'54" E 263.29'
S 84°55'06" E 257.80'
S 84°55'06" E 146.47'
S 84°55'06" E 88.94'
S 84°55'06" E 80.85'
S 84°55'06" E 162.18'
S 84°55'06" E 132.19'
S 88°34'27" E 132.19'
S 70°42'00" E 98.73'
S 64°02'55" E 75.00'
S 64°07'15" E 75.00'
S 64°07'15" E 204.93'
S 64°07'15" E 63.90'
S 64°07'15" E 123.90'
S 64°15'08" E 139.97'
S 61°27'25" E 145.00'
S 72°50'44" E 134.19'
S 68°26'19" E 140.86'
N 89°11'32" E 80.25'
S 85°41'21" E 153.63'
S 81°35'47" E 149.94'
S 81°16'38" E 149.73'
S 81°16'38" E 132.37'
S 73°31'18" E 153.75'
S 75°25'52" E 157.43'
S 40°13'38" E 191.74'
S 81°32'58" E 177.87'
S 36°44'59" E 179.30'
N 73°33'47" E 186.59'
N 73°43'46" E 194.27'
N 62°58'53" E 175.00'
N 62°58'53" E 173.67'
N 70°36'59" E 165.12'
N 27°42'43" E 50.19'
N 14°44'01" E 158.25'
N 27°33'40" E 156.38'
N 10°27'07" E 158.40'
N 79°04'43" E 60.96'
N 86°13'30" E 59.43'
N 10°05'17" E 180.97'
N 08°43'57" E 93.68'
N 08°43'57" E 63.98'
N 08°52'23" E 102.10'
N 02°05'40" E 91.60'
N 17°01'11" E 177.25'
N 22°30'44" E 172.02'
N 25°32'45" E 150.13'
N 25°32'45" E 148.94'
N 25°32'45" E 204.93'
N 25°32'45" E 205.63'
N 25°32'45" E 212.63'
N 28°32'35" E 111.56'
N 28°32'35" E 82.44'
N 28°32'35" E 82.29'
S 27°02'07" E 61.00'
S 27°02'07" E 158.40'
S 27°33'40" E 156.38'
S 10°00'00" E 87.62'
S 10°05'17" E 180.97'
S 01°54'22" W 180.72'
S 08°43'57" E 63.98'
S 08°43'57" E 93.68'
S 02°05'40" E 91.60'
S 17°01'11" E 88.37'
S 27°42'43" E 50.19'
S 14°44'01" E 158.25'
S 47°13'53" E 156.57'
S 23°55'20" E 132.61

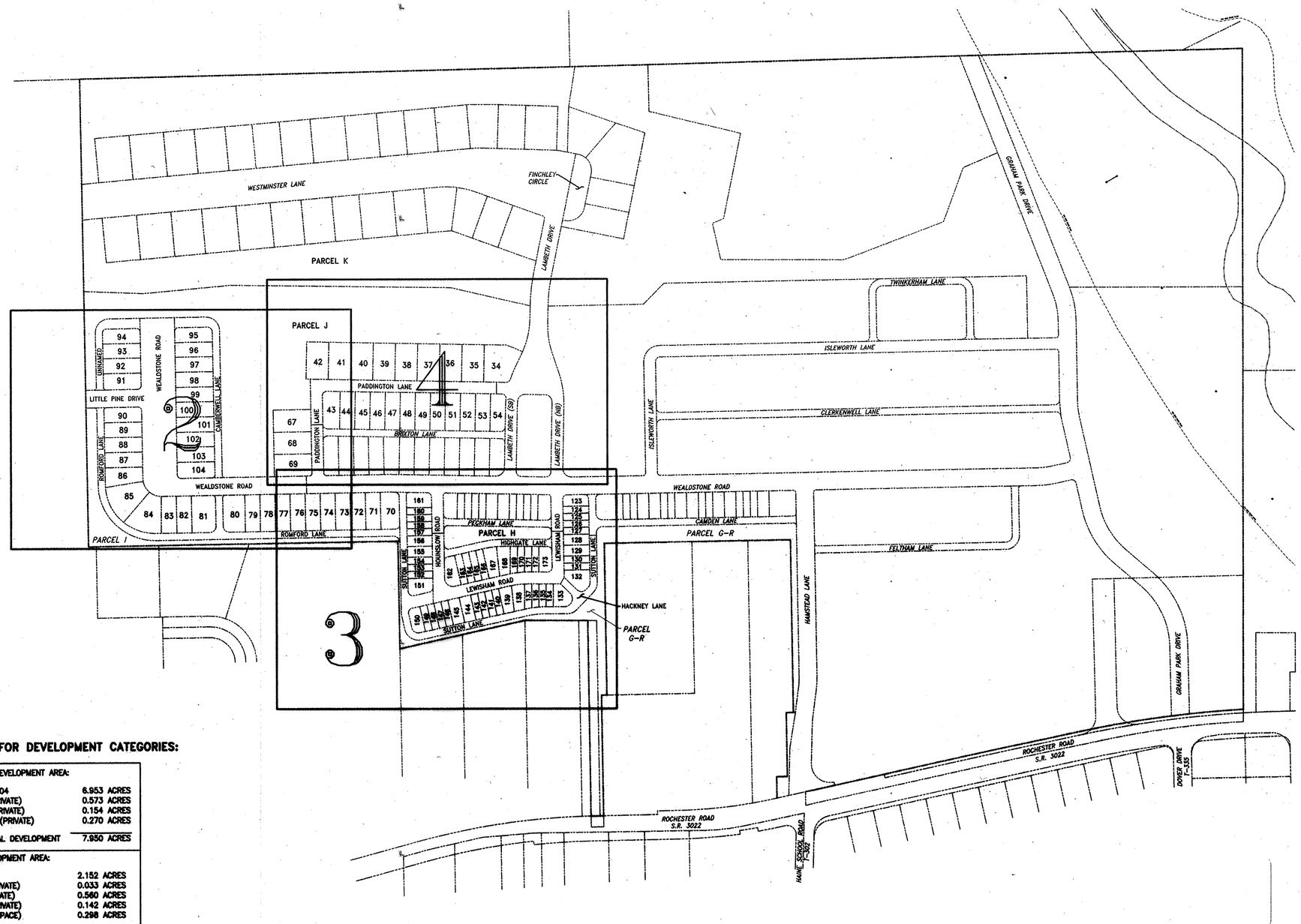
WESTMINSTER LANE
FINCHLEY CIRCLE
LAMBETH DRIVE
PARCEL K
GRAHAM PARK DRIVE
TWINKERHAM LANE
ISLEWORTH LANE
CLERKENWELL LANE
PARCEL J
42 41 40 39 38 37 36 35 34
PADDINGTON LANE
43 44 45 46 47 48 49 50 51 52 53 54
BRIXTON LANE
67 68 69
PADDINGTON LANE
LAMBETH DRIVE (SB)
LAMBETH DRIVE (NB)
UNNAMED
LITTLE PINE DRIVE
WEALDSTONE ROAD
CAMBERWELL LANE
ROMFORD LANE
94 93 92 91
95 96 97 98 99 100 101 102 103 104
90 89 88 87 86
85 84 83 82 81 80 79 78 77 76 75 74 73 72 71 70
PARCEL I
ROMFORD LANE
WEALDSTONE ROAD
CAMDEN LANE
PARCEL G-R
PECKHAM LANE
PARCEL H
HIGHGATE LANE
HOUNSLOW ROAD
LEWISHAM ROAD
SUTTON LANE
161 160 159 158 157 156 155 154 153 152 151
182 183 184 185 186 187 188 189 190 191 192 193 194 195 196 197 198 199 200 201 202 203 204 205 206 207 208 209 210 211 212 213 214 215 216 217 218 219 220 221

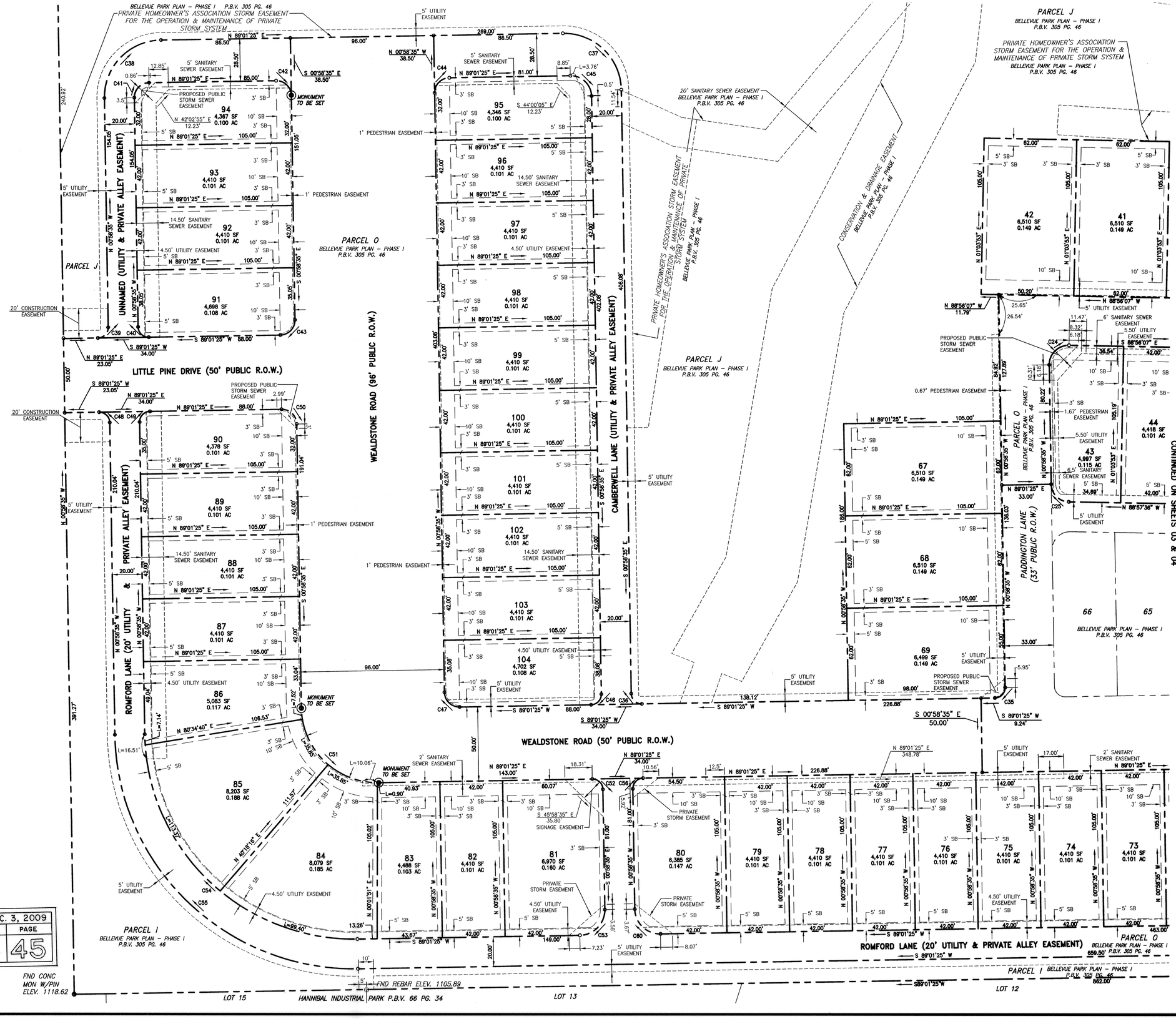

SHEET INDEX

SCALE: 1" = 1000'

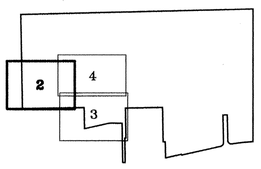

NOTE:

SEE SHEET 5 OF 5 FOR CURVE TABLE.

RECORDED DEC. 3, 2009	
PLAN BOOK	PAGE
317	45

SCALE: 1" = 30'

30' 0 30' 60'

NO.	DATE	DWN.	CHKD.	APPVD.	DESCRIPTION
					REVISIONS

11-23-09

COMMONWEALTH OF PENNSYLVANIA
REGISTERED PROFESSIONAL
GLEN E. RUDZINSKI
LAND SURVEYOR SU-049355-E

BELLEVUE PARK PLAN – PHASE 2

CRANBERRY TOWNSHIP, BUTLER COUNTY
COMMONWEALTH OF PENNSYLVANIA

BELLEVUE PARK PARTNERS, L.P.
PO BOX 449
MARS, PA 16046

SCALE:	1"=30'
DATE:	09/04/09
DRAWN:	
CHECKED:	
APPROVED:	

gai consultants
PITTSBURGH OFFICE
385 EAST WATERFRONT DRIVE
HOMESTEAD, PA 15120-5005
412-476-2000

PROJECT NO./DASH NO.	
C060409-01	
TASK NO.	SUB TASK NO.
001	00
GROUP ID	DRAWING NO.
D	E201

SHEET 2 OF 5

THIS DRAWING WAS PRODUCED WITH COMPUTER AIDED DRAFTING TECHNOLOGY AND IS SUPPORTED BY ELECTRONIC DRAWING FILES. DO NOT REVISE THIS DRAWING VIA MANUAL DRAFTING METHODS.

GAI CAD FILE NO. C060409-01-001-00-D-E200 SUB.DWG

CONTINUED ON SHEET 04

CONTINUED ON SHEET 02

WEALDSTONE ROAD (50' PUBLIC R.O.W.)

ROMFORD LANE (20' UTILITY & PRIVATE ALLEY EASEMENT)

PECKHAM LANE (20' UTILITY & PRIVATE ALLEY EASEMENT)

HIGHGATE LANE

HOUNSLOW ROAD (33' PUBLIC R.O.W.)

LEWISHAM ROAD (33' PUBLIC R.O.W.)

SUTTON LANE (B) (20' UTILITY & PRIVATE ALLEY EASEMENT)

SUTTON LANE (20' UTILITY & PRIVATE ALLEY EASEMENT)

HACKNEY LANE (20' UTILITY & PRIVATE ALLEY EASEMENT)

PARCEL I BELLEVUE PARK PLAN – PHASE I P.B.V. 305 PG. 46

PARCEL O BELLEVUE PARK PLAN – PHASE I P.B.V. 305 PG. 46

PARCEL H 12,987 SF 0.298 AC

PARCEL N BELLEVUE PARK PLAN – PHASE I P.B.V. 305 PG. 46

PARCEL G-R BELLEVUE PARK PLAN – PHASE I P.B.V. 305 PG. 46

LOT 12

77 4,410 SF 0.101 AC
76 4,410 SF 0.101 AC
75 4,410 SF 0.101 AC
74 4,410 SF 0.101 AC
73 4,410 SF 0.101 AC
72 4,410 SF 0.101 AC
71 4,410 SF 0.101 AC
70 5,442 SF 0.125 AC

161 2,888 SF 0.066 AC
160 1,397 SF 0.032 AC
159 1,401 SF 0.032 AC
158 1,395 SF 0.032 AC
157 1,399 SF 0.032 AC
156 2,096 SF 0.048 AC
155 2,094 SF 0.048 AC
154 1,395 SF 0.032 AC
153 1,389 SF 0.032 AC
152 1,393 SF 0.032 AC
151 2,964 SF 0.068 AC
150 2,414 SF 0.055 AC
149 1,443 SF 0.033 AC
148 1,438 SF 0.033 AC
147 1,443 SF 0.033 AC
146 1,438 SF 0.033 AC
145 2,334 SF 0.054 AC
144 2,334 SF 0.054 AC
143 1,438 SF 0.033 AC
142 1,443 SF 0.033 AC
141 1,438 SF 0.033 AC
140 1,443 SF 0.033 AC
139 2,393 SF 0.055 AC
138 2,381 SF 0.055 AC
137 1,372 SF 0.031 AC
136 1,304 SF 0.030 AC
135 1,274 SF 0.029 AC
134 1,264 SF 0.029 AC
133 2,723 SF 0.063 AC
132 3,395 SF 0.078 AC
131 1,438 SF 0.033 AC
130 1,443 SF 0.033 AC
129 2,168 SF 0.050 AC
128 2,171 SF 0.050 AC
127 1,438 SF 0.033 AC
126 1,443 SF 0.033 AC
125 1,438 SF 0.033 AC
124 1,443 SF 0.033 AC
123 2,281 SF 0.052 AC
122 BELLEVUE PARK PLAN PHASE I P.B.V. 305 PG. 46
185 184 183 182 181 180 179 178 177 176 175 174
BELLEVUE PARK PLAN – PHASE I P.B.V. 305 PG. 46
162 3,055 SF 0.070 AC
163 1,704 SF 0.039 AC
164 1,698 SF 0.039 AC
165 1,704 SF 0.039 AC
166 1,698 SF 0.039 AC
167 2,927 SF 0.067 AC
168 2,753 SF 0.063 AC
169 1,514 SF 0.035 AC
170 1,459 SF 0.033 AC
171 1,444 SF 0.033 AC
172 1,438 SF 0.033 AC
173 2,567 SF 0.059 AC

SIGNAGE EASEMENT
PROPOSED PUBLIC STORM SEWER EASEMENT
PROPOSED STORM SEWER EASEMENT
PROPOSED 8.5' STORM SEWER EASEMENT
PROPOSED STORM SEWER SLOPE EASEMENT
5' UTILITY EASEMENT
10' UTILITY EASEMENT
2' SANITARY SEWER EASEMENT
7' SANITARY SEWER EASEMENT
4.50' UTILITY EASEMENT
0.67' PEDESTRIAN EASEMENT
1.67' PEDESTRIAN EASEMENT
MONUMENT TO BE SET
FND RR SPIKE
FND REBAR ELEV. 1072.33
FND 2"PIPE ELEV. 1060.78
FND 1/2"REBAR ELEV. 1054.78
50' R/W BY DEED D.B.V. 750 PG. 439

130-4F-108-17A
N/F
ROCHESTER HOLDINGS, INC.
INSTR. # 200108230023546

130-4F-108-17B
N/F
CHARLES W. AND JOAN J. HACK
D.B.V. 998 PG. 551

130-4F-108-17C
N/F
ANDREW J. AND MARY CLAIRE HACK
D.B.V. 750 PG. 439

SHEET INDEX
SCALE: 1" = 1000'

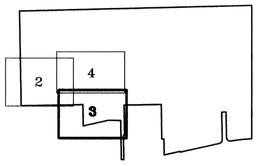

NOTE:
SEE SHEET 5 OF 5 FOR CURVE TABLE.

SCALE: 1" = 30'
30' 0 30' 60'

RECORDED DEC. 3, 2009
PLAN BOOK 317 PAGE 46

NO.	DATE	DWN.	CHKD.	APPVD.	DESCRIPTION
					REVISIONS

11-23-09

COMMONWEALTH OF PENNSYLVANIA
REGISTERED PROFESSIONAL
GLEN E. RUDZINSKI
LAND SURVEYOR
SU-49253-E

BELLEVUE PARK PLAN – PHASE 2
CRANBERRY TOWNSHIP, BUTLER COUNTY
COMMONWEALTH OF PENNSYLVANIA

BELLEVUE PARK PARTNERS, L.P.
PO BOX 449
MARS, PA 16046

SCALE:	1"=30'
DATE:	09/04/09
DRAWN:	
CHECKED:	
APPROVED:	

gai consultants
PITTSBURGH OFFICE
385 EAST WATERFRONT DRIVE
HOMESTEAD, PA 15120-5005
412-476-2000

PROJECT NO./DASH NO.	
C060409-01	
TASK NO. 001	SUB TASK NO. 00
GROUP ID D	DRAWING NO. E202
SHEET 3 OF 5	

THIS DRAWING WAS PRODUCED WITH COMPUTER AIDED DRAFTING TECHNOLOGY AND IS SUPPORTED BY ELECTRONIC DRAWING FILES. DO NOT REVISE THIS DRAWING VIA MANUAL DRAFTING METHODS.

GAI CAD FILE NO. C060409-01-001-00-D-E200 SUB.DWG

SHEET INDEX
SCALE: 1" = 1000'

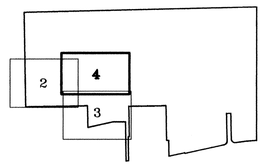

SCALE: 1" = 30'
30' 0 30' 60'

S 89°14'15" E 612.64'

PARCEL J
BELLEVUE PARK PLAN – PHASE I
P.B.V. 305 PG. 46

CONSERVATION & DRAINAGE EASEMENT
BELLEVUE PARK PLAN – PHASE I
P.B.V. 305 PG. 46

PRIVATE HOMEOWNER'S ASSOCIATION STORM EASEMENT FOR THE OPERATION & MAINTENANCE OF PRIVATE STORM SYSTEM
BELLEVUE PARK PLAN – PHASE I P.B.V. 305 PG. 46

20' SANITARY SEWER EASEMENT
BELLEVUE PARK PLAN – PHASE I
P.B.V. 305 PG. 46

CONSERVATION & DRAINAGE EASEMENT
BELLEVUE PARK PLAN – PHASE I
P.B.V. 305 PG. 46

BELLEVUE PARK PLAN – PHASE I P.B.V. 305 PG. 46
CONSERVATION & DRAINAGE EASEMENT

50.00'

BELLEVUE PARK PLAN – PHASE I P.B.V. 305 PG. 46
CONSERVATION & DRAINAGE EASEMENT

LAMBETH DRIVE
(PUBLIC R.O.W. VARIES)

S 23°30'57" E
48.77'

PROPOSED CONSERVATION & DRAINAGE EASEMENT
BELLEVUE PARK PLAN – PHASE I
P.B.V. 305 PG. 46

5.50' UTILITY EASEMENT

S 25°27'56" W
42.95'

6' UTILITY EASEMENT

PRIVATE HOMEOWNER'S ASSOCIATION STORM EASEMENT FOR THE OPERATION & MAINTENANCE OF PRIVATE STORM SYSTEM
BELLEVUE PARK PLAN – PHASE I P.B.V. 305 PG. 46

PUBLIC STORM SEWER EASEMENT
BELLEVUE PARK PLAN – PHASE I
P.B.V. 305 PG. 46

PARCEL C-3
BELLEVUE PARK PLAN – PHASE I
P.B.V. 305 PG. 46

S 88°56'07" E 558.00'

LOT	AREA	ACRES
42	6,510 SF	0.149 AC
41	6,510 SF	0.149 AC
40	6,510 SF	0.149 AC
39	6,510 SF	0.149 AC
38	6,510 SF	0.149 AC
37	6,510 SF	0.149 AC
36	6,510 SF	0.149 AC
35	6,510 SF	0.149 AC
34	9,176 SF	0.211 AC
44	4,418 SF	0.101 AC
45	4,417 SF	0.101 AC
46	4,416 SF	0.101 AC
47	4,415 SF	0.101 AC
48	4,415 SF	0.101 AC
49	4,414 SF	0.101 AC
50	4,413 SF	0.101 AC
51	4,412 SF	0.101 AC
52	4,412 SF	0.101 AC
53	4,411 SF	0.101 AC
54	4,374 SF	0.100 AC
43	4,997 SF	0.115 AC
67	6,510 SF	0.149 AC
68	6,510 SF	0.149 AC
69	6,499 SF	0.149 AC

PARCEL O
BELLEVUE PARK PLAN – PHASE I
P.B.V. 305 PG. 46

PADDINGTON LANE (33' PUBLIC R.O.W.)

S 88°56'07" E 520.17'

N 88°56'07" W 11.79'

S 88°56'07" E 472.50'

N 88°56'07" W 26.69'

S 88°56'07" E 15.26'

S 01°03'53" W 33.00'

N 88°57'36" W 484.68'

BRIXTON LANE (20' UTILITY & PRIVATE ALLEY EASEMENT)

N 01°03'53" E 44.00'

S 01°03'53" W 54.56'

LAMBETH DRIVE (SB)
(33' PUBLIC R.O.W.)

LAMBETH DRIVE (NB)
(33' PUBLIC R.O.W.)

191
BELLEVUE PARK PLAN – PHASE I
P.B.V. 305 PG. 46

PADDINGTON LANE
(33' PUBLIC R.O.W.)

N 89°01'25" E 105.00'

S 00°58'35" E 50.00'

S 89°01'25" W 9.24'

226.88'

WEALDSTONE ROAD (50' PUBLIC R.O.W.)

BELLEVUE PARK PLAN – PHASE I
P.B.V. 305 PG. 46

PROPOSED PUBLIC STORM SEWER EASEMENT

PROPOSED STORM SEWER EASEMENT

6' SANITARY SEWER EASEMENT

1.67' PEDESTRIAN EASEMENT

0.67' PEDESTRIAN EASEMENT

5' UTILITY EASEMENT

5.50' UTILITY EASEMENT

6.5' SANITARY SEWER EASEMENT

C20 C21 C22 C23 C24 C25 C27 C35

CONTINUED ON SHEET 02

CONTINUED ON SHEET 03

RECORDED DEC. 3, 2009	
PLAN BOOK	PAGE
317	47

NOTE:
SEE SHEET 5 OF 5 FOR CURVE TABLE.

NO.	DATE	DWN.	CHKD.	APPVD.	DESCRIPTION
1	10/06/09	DJP			REVISED PER COMMENTS

REVISIONS

11-23-09

COMMONWEALTH OF PENNSYLVANIA
REGISTERED PROFESSIONAL
GLEN E. RUDZINSKI
LAND SURVEYOR SU-049324-E

BELLEVUE PARK PLAN – PHASE 2
CRANBERRY TOWNSHIP, BUTLER COUNTY
COMMONWEALTH OF PENNSYLVANIA

BELLEVUE PARK PARTNERS, L.P.
PO BOX 449
MARS, PA 16046

SCALE:	1"=30'
DATE:	09/04/09
DRAWN:	
CHECKED:	
APPROVED:	

gai consultants
PITTSBURGH OFFICE
385 EAST WATERFRONT DRIVE
HOMESTEAD, PA 15120-5005
412-476-2000

PROJECT NO./DASH NO.	
C060409-01	
TASK NO.	SUB TASK NO.
001	00
GROUP ID	DRAWING NO.
D	E203
SHEET 4 OF 5	

THIS DRAWING WAS PRODUCED WITH COMPUTER AIDED DRAFTING TECHNOLOGY AND IS SUPPORTED BY ELECTRONIC DRAWING FILES. DO NOT REVISE THIS DRAWING VIA MANUAL DRAFTING METHODS.

GAI CAD FILE NO. C060409-01-001-00-D-E200 SUB.DWG

BELLEVUE PARK PARTNERS, L.P. ADOPTION:

THE BELLEVUE PARK PARTNERS, L.P., OWNER OF THE LAND SHOWN ON THE BELLEVUE PARK PLAN – PHASE 2 HEREBY ADOPTS THIS PLAN AS ITS PLAN OF LOTS AND IRREVOCABLY DEDICATES ALL STREETS AND OTHER PROPERTY IDENTIFIED FOR DEDICATION ON THE PLAN TO THE PUBLIC. THIS ADOPTION AND DEDICATION SHALL BE BINDING UPON THE PARTNERSHIP AND UPON ITS HEIRS, EXECUTORS, AND ASSIGNS.

A:

BELLEVUE PARK PARTNERS, L.P.,
a Pennsylvania limited partnership
By: COMMERCIAL BUILDING CORPORATION,
a Pennsylvania corporation

SIGNATURE OF WITNESS

WILLIAM J. WEAVER, PRESIDENT

Nov 16th, 2009
DATE

BELLEVUE PARK PARTNERS, L.P. ACKNOWLEDGMENT OF NOTARY PUBLIC:

COMMONWEALTH OF PENNSYLVANIA)
) SS:
COUNTY OF ALLEGHENY)

On this 16 day of November, 2009, before me a notary public, the undersigned officer, personally appeared WILLIAM J. WEAVER who acknowledged himself to be the President of COMMERCIAL BUILDING CORPORATION, a Pennsylvania corporation, which is the General Partner of BELLEVUE PARK PARTNERS, L.P., a Pennsylvania limited partnership, and that he as such President, being authorized to do so, executed the foregoing instrument for the purposes therein contained by signing the name of the Company by himself as President.

IN WITNESS WHEREOF, I hereunto set my hand and official seal.

COMMONWEALTH OF PENNSYLVANIA
Notarial Seal
Jacqueline G. Fennell, Notary Public
Richland Twp., Allegheny County
My Commission Expires March 12, 2013
Member, Pennsylvania Association of Notaries

NOTARY PUBLIC

BELLEVUE PARK PARTNERS, L.P. CERTIFICATION OF TITLE:

WE HEREBY CERTIFY THAT THE TITLE TO THE PROPERTY CONTAINED IN THE BELLEVUE PARK PLAN – PHASE 2 IS IN THE NAME OF BELLEVUE PARK PARTNERS, L.P. AND IS RECORDED AT INSTRUMENT NO. 200707110017978.

WITNESS

OWNER

CONSENT OF MORTGAGEE:

ESB BANK, MORTGAGEE OF THE PROPERTY CONTAINED IN THE BELLEVUE PARK PLAN PHASE 2 CONSENTS TO THE RECORDING OF SAID PLAN AND TO THE DEDICATIONS AND ALL OTHER MATTERS APPEARING ON THE PLAN.

WITNESS

NAME/TITLE, MORTGAGEE Sr. V.P. ESB BANK

CRANBERRY TOWNSHIP ENGINEER REVIEW:

I, Jason Kratsas, CERTIFY THAT THIS PLAN MEETS ALL ENGINEERING AND DESIGN REQUIREMENTS OF THE APPLICABLE ORDINANCES OF THE TOWNSHIP OF CRANBERRY, EXCEPT AS DEPARTURES HAVE BEEN AUTHORIZED BY THE APPROPRIATE OFFICIALS OF THE TOWNSHIP.

CRANBERRY TOWNSHIP ENGINEER

12-2-09
DATE

PE071353
REGISTRATION NUMBER

COMMONWEALTH OF PENNSYLVANIA REGISTERED PROFESSIONAL JASON KRATSAS ENGINEER PE071353 PENNSYLVANIA

CRANBERRY TOWNSHIP DECLARATION:

THE BOARD OF SUPERVISORS OF THE TOWNSHIP OF CRANBERRY, HEREBY GIVES NOTICE THAT IN APPROVING THIS PLAN FOR RECORDING, THE TOWNSHIP OF CRANBERRY HAS NOT ACCEPTED DEDICATION OF ANY STREETS, LAND OR PUBLIC FACILITIES AND HAS NO OBLIGATION TO IMPROVE OR MAINTAIN SUCH STREETS, LAND OR FACILITIES.

SECRETARY

CHAIRMAN, BOARD OF SUPERVISORS

CRANBERRY TOWNSHIP DECLARATION:

THE TOWNSHIP OF CRANBERRY AGREES NOT TO ISSUE BUILDING PERMITS UNTIL THE "PLANNING MODULE FOR LAND DEVELOPMENT" HAS BEEN APPROVED IN ACCORDANCE WITH THE REGULATIONS OF THE PENNSYLVANIA DEPARTMENT OF ENVIRONMENTAL PROTECTION.

DATE

SECRETARY

CRANBERRY TOWNSHIP SUPERVISORS APPROVAL:

APPROVED BY THE BOARD OF SUPERVISORS OF THE TOWNSHIP OF CRANBERRY BY ORDINANCE/RESOLUTION NO. 2008-39, EFFECTIVE THIS 1ST DAY OF December, 2009.

SECRETARY

CHAIRMAN, BOARD OF SUPERVISORS

BUTLER COUNTY PLANNING COMMISSION REVIEW:

REVIEWED BY THE BUTLER COUNTY PLANNING COMMISSION ON THIS 21ST DAY OF MAY, 2009.

SECRETARY

CHAIRMAN, BUTLER COUNTY PLANNING COMMISSION

BUTLER COUNTY PLANNING COMMISSION

BUTLER COUNTY RECORDER OF DEEDS:

RECORDED IN THE OFFICE OF THE RECORDER OF DEEDS OF THE COUNTY OF BUTLER, COMMONWEALTH OF PENNSYLVANIA, IN PLAN BOOK VOLUME 317, PAGE(S) 44-48

GIVEN UNDER MY HAND AND SEAL THIS 3rd DAY OF December, 2009.

RECORDER OF DEEDS

MICHELE M. MUSTELLO
RECORDER OF DEEDS
My Commission Expires First Monday in Jan 2012

RECORDER OF DEEDS BUTLER COUNTY, PA

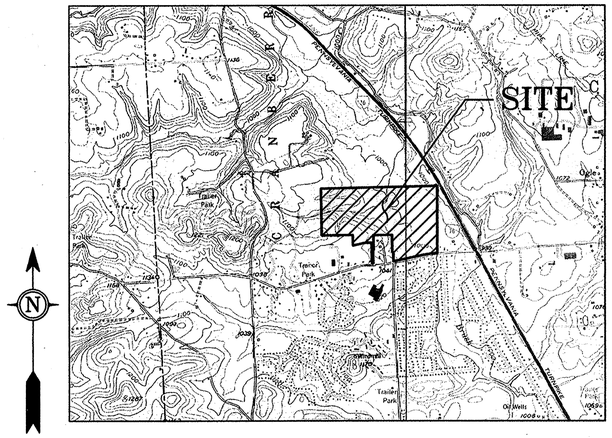

LOCATION MAP: USGS QUADRANGLES MARS AND BADEN, PA.
1" = 2000'

CERTIFICATION OF PLANNED COMMUNITY PLATS AND PLANS

I, GLEN E. RUDZINSKI, A REGISTERED SURVEYOR DULY LICENSED IN THE COMMONWEALTH OF PENNSYLVANIA, HEREBY CERTIFY THAT THE BELLEVUE PARK PLAN – PHASE 2, TO WHICH THIS CERTIFICATION IS ATTACHED AND CONSISTING OF 5 PAGES, ACCURATELY CONTAINS ALL INFORMATION REQUIRED BY SECTION 5210 OF THE PENNSYLVANIA UNIFORM PLANNED COMMUNITY ACT, 68 PA.C.S.A. §§ 5101, ET SEQ.

DATE: 10-22-09

BY:

NAME: GLEN E. RUDZINSKI

REGISTRATION NO. SU-051259-E

COMMONWEALTH OF PENNSYLVANIA)
) SS:
COUNTY OF BUTLER)

ON THIS THE___ DAY OF_____, 2009, BEFORE ME, A NOTARY PUBLIC OF THE COMMONWEALTH OF PENNSYLVANIA, PERSONALLY APPEARED_____, KNOWN TO ME TO BE THE PERSON WHOSE NAME IS SUBSCRIBED TO THE ABOVE CERTIFICATION AND BEING DULY SWORN MADE SOLEMN OATH TO THE TRUTH OF THE STATEMENT TO WHICH HIS NAME IS SUBSCRIBED.

IN WITNESS WHEREOF, I HEREUNTO SET MY HAND AND NOTORIAL SEAL.

NOTARY PUBLIC

MY COMMISSION EXPIRES:

STATE HIGHWAY ACCESS NOTE:

A HIGHWAY OCCUPANCY PERMIT IS REQUIRED PURSUANT TO S.420 OF THE ACT OF JUNE 1, 1945 (P.L. 1242, NO. 428), KNOWN AS THE "STATE HIGHWAY LAW" BEFORE DRIVEWAY ACCESS TO A STATE HIGHWAY IS PERMITTED.

STORMWATER MANAGEMENT ACCESS NOTE:

AS PER THE APPROVED STORMWATER MANAGEMENT PLAN, THE TOWNSHIP SHALL HAVE RIGHT OF ACCESS TO THE ONSITE DETENTION FACILITY FOR THE RIGHT OF MAINTENANCE, MONITORING, AND/OR SAMPLING, IN THE EVENT THE OWNER, ASSIGNS OR SUCCESSORS DO NOT ADEQUATELY MAINTAIN OR MONITOR THE FACILITY. THE OWNER, ASSIGNS OR SUCCESSORS SHALL REIMBURSE THE TOWNSHIP FOR ALL COSTS ASSOCIATED WITH SAID MAINTENANCE. THE AFOREMENTIONED RIGHTS GRANTED THE TOWNSHIP IN NO WAY DIMINISH THE RESPONSIBILITY OF THE OWNER, ASSIGNS OR SUCCESSORS OF SAID MAINTENANCE AND MONITORING, AND NO LIABILITY WILL BE ASSUMED BY THE TOWNSHIP ASSOCIATED WITH REQUIRED ACCESS FOR MAINTENANCE OR MONITORING PURPOSES.

APPROVAL BY THE CRANBERRY TOWNSHIP PLANNING ADVISORY COMMISSION

The Cranberry Township Planning Commission has reviewed and recommends approval of this plan on this 5th day of May, 2008.

Secretary

Chairman, Planning Advisory Commission

RECORDED DEC. 3, 2009	
PLAN BOOK	PAGE
317	48

CURVE TABLE				
CURVE NO.	RADIUS	LENGTH	CHORD BEARING	CHORD
C13	250.00'	8.51'	S24°29'27"W	8.51'
C21	12.00'	19.97'	S41°15'23"E	17.75'
C22	267.00'	33.00'	S21°55'28"W	32.98'
C23	12.00'	15.22'	S54°43'26"W	14.22'
C24	13.00'	20.88'	N45°02'39"E	18.71'
C25	12.00'	18.43'	N44°58'05"W	16.67'
C27	12.00'	18.84'	S46°03'08"W	16.97'
C35	7.00'	11.00'	S44°01'25"W	9.90'
C36	7.00'	11.00'	N45°58'35"W	9.90'
C37	38.50'	60.48'	S45°58'35"E	54.45'
C38	38.50'	60.48'	N44°01'25"E	54.45'
C39	7.00'	11.00'	N44°03'22"E	9.91'
C40	7.00'	11.00'	N45°58'35"W	9.90'
C41	10.00'	15.71'	N44°01'25"E	14.14'
C42	10.00'	15.71'	S45°58'35"E	14.14'
C43	10.00'	15.71'	S44°01'25"W	14.14'
C44	10.00'	15.71'	N44°01'25"E	14.14'
C45	14.00'	21.99'	S45°58'35"E	19.80'
C46	7.00'	11.00'	S44°01'25"W	9.90'
C47	10.00'	15.71'	N45°58'35"W	14.14'
C48	7.00'	11.00'	N45°58'35"W	9.90'
C49	7.00'	11.00'	N44°01'25"E	9.90'
C50	10.00'	15.71'	S45°58'35"E	14.14'
C51	51.00'	80.11'	S45°58'35"E	72.12'
C52	7.00'	11.00'	S45°58'35"E	9.90'
C53	17.00'	26.70'	S44°01'25"W	24.04'
C54	140.00'	219.91'	N45°58'35"W	197.99'
C55	160.00'	251.33'	N45°58'35"W	226.27'
C56	7.00'	11.00'	N44°01'25"E	9.90'
C57	225.00'	8.01'	S89°57'21"E	8.01'
C58	12.00'	18.42'	S44°57'21"E	16.67'
C59	12.00'	18.85'	S44°01'25"W	16.97'
C60	17.00'	26.70'	N45°58'35"W	24.04'
C61	18.50'	29.06'	N45°58'35"W	26.16'

CURVE TABLE				
CURVE NO.	RADIUS	LENGTH	CHORD BEARING	CHORD
C62	7.00'	11.24'	N45°02'39"E	10.07'
C63	12.00'	18.45'	S44°53'11"E	16.69'
C64	13.00'	17.75'	S38°16'05"W	16.40'
C65	13.00'	23.06'	N51°48'05"W	20.16'
C66	13.00'	20.42'	N32°22'25"E	18.38'
C67	18.50'	29.06'	N57°37'35"W	26.16'
C68	38.50'	60.48'	N57°37'35"W	54.45'
C69	240.00'	54.04'	S83°49'25"W	53.92'
C70	260.00'	58.54'	S83°49'25"W	58.41'
C71	22.00'	52.29'	S22°10'39"W	40.82'
C72	38.50'	31.04'	S67°10'39"W	30.21'
C73	38.50'	30.24'	S21°34'55"W	29.47'
C74	18.50'	14.53'	S21°34'55"W	14.16'
C75	18.50'	29.06'	S89°04'53"W	26.16'
C76	13.00'	20.69'	S44°40'41"W	18.57'
C77	266.00'	59.89'	S83°49'25"W	59.76'
C78	233.00'	52.46'	N83°49'25"E	52.35'
C79	23.00'	40.86'	N51°43'55"W	35.70'
C80	12.00'	16.38'	N38°16'05"E	15.14'
C81	240.00'	54.04'	N83°49'25"E	53.92'
C82	12.00'	18.60'	S45°19'19"E	16.79'
C83	12.00'	19.10'	S44°40'41"W	17.15'
C84	260.00'	58.54'	S83°49'25"W	58.41'
C85	12.00'	21.32'	N51°43'55"W	18.62'
C86	12.00'	19.25'	N45°06'49"E	17.25'
C87	12.00'	18.43'	S44°55'35"E	16.67'
C92	12.00'	18.85'	N44°04'57"E	16.97'
C93	12.00'	18.85'	S45°55'03"E	16.97'

NO.	DATE	DWN.	CHKD.	APPVD.	REVISED PER COMMENTS
1	10/08/09	DJP			

REVISIONS

COMMONWEALTH OF PENNSYLVANIA REGISTERED PROFESSIONAL Glen E. Rudzinski LAND SURVEYOR SU-051259-E PENNSYLVANIA 10/22/09

BELLEVUE PARK PLAN – PHASE 2
CRANBERRY TOWNSHIP, BUTLER COUNTY
COMMONWEALTH OF PENNSYLVANIA

BELLEVUE PARK PARTNERS, L.P.
PO BOX 449
MARS, PA 16046

SCALE:	NONE
DATE:	09/04/09
DRAWN:	
CHECKED:	
APPROVED:	

gai consultants
PITTSBURGH OFFICE
385 EAST WATERFRONT DRIVE
HOMESTEAD, PA 15120-5005
412-476-2000

PROJECT NO./DASH NO.	C060409-01
TASK NO.	001
SUB TASK NO.	00
GROUP ID	D
DRAWING NO.	E204
SHEET	5 OF 5

THIS DRAWING WAS PRODUCED WITH COMPUTER AIDED DRAFTING TECHNOLOGY AND IS SUPPORTED BY ELECTRONIC DRAWING FILES. DO NOT REVISE THIS DRAWING VIA MANUAL DRAFTING METHODS.

GAI CAD FILE NO. C060409-01-001-00-D-E200 SUB.DWG

Instr: 200912030029355 12/03/2009
Pages: 1 F: $45.00 2:51PM
Michele Mustello T20090020545
Butler County Recorder FL

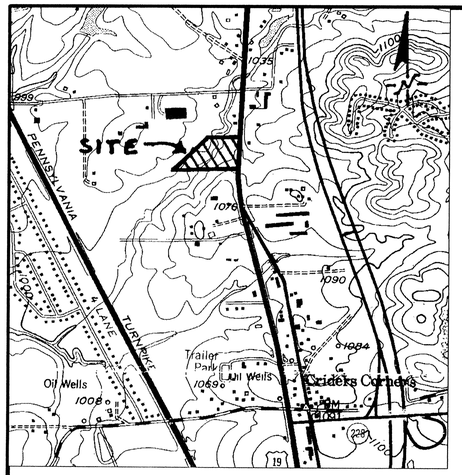

Location Map
n. t. s.
(Ref.: U.S.G.S. - Mars Quad.)

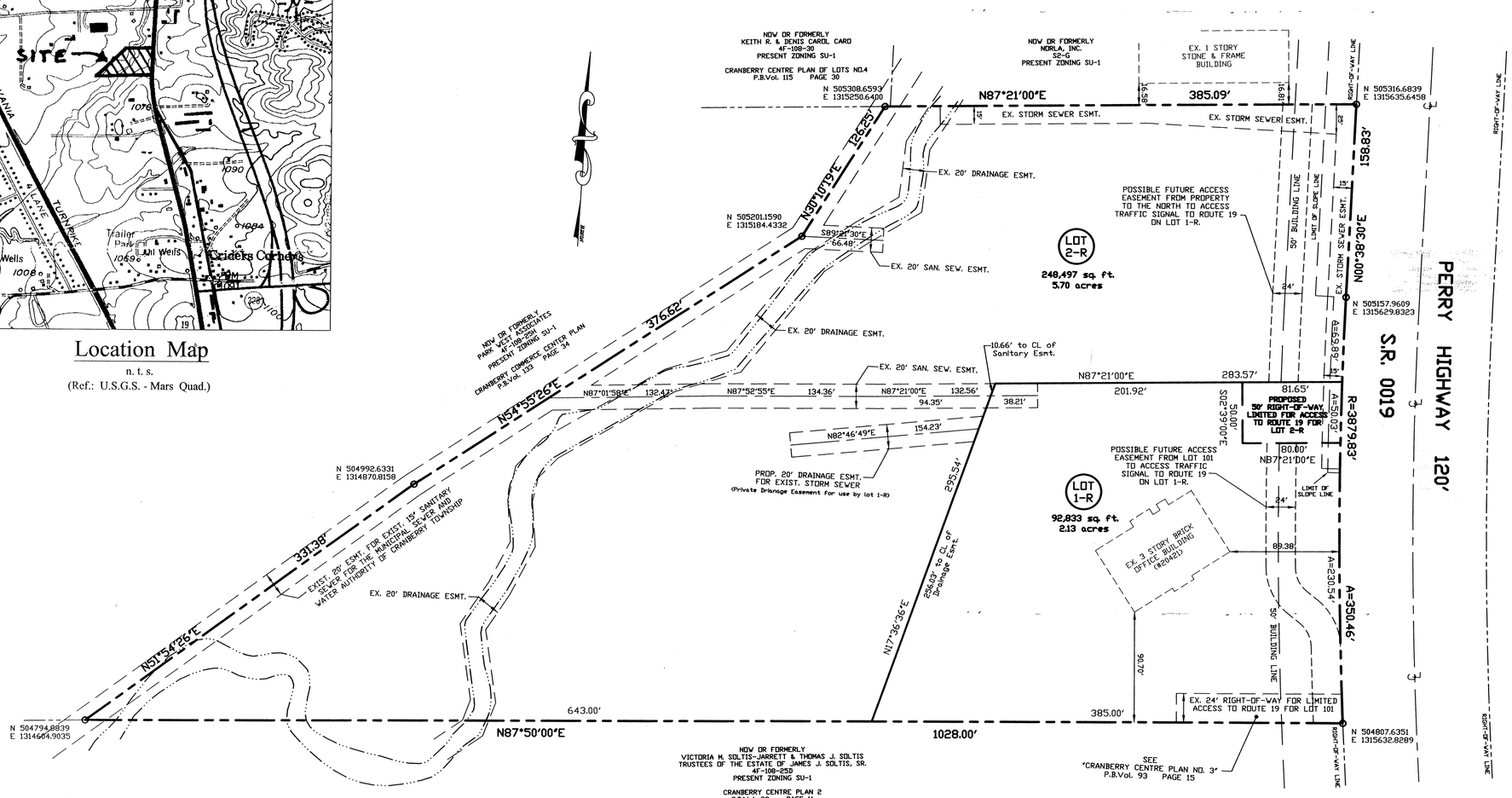

OWNER ADDRESS:

BERRY ASSOCIATES, L.P.
20421 ROUTE 19
SUITE 330
CRANBERRY TWP, PA 16066

SURVEYOR / ENGINEER:

E.A. THANER & ASSOCIATES
A GIBSON - THOMAS ENGINEERING CO.
9951 OLD PERRY HIGHWAY WEXFORD, PA 15090
PH: 724 - 935 - 8188 FAX: 724 - 935 - 8189

GRAPHIC SCALE
50 0 25 50 100 200
(IN FEET)
1 inch = 50 ft.

AREA OF SUBDIVISION = 341,330 SQ.FT.
7.83 ACRES

ZONING DISTRICT: SU-1
SIDE YARD = 15' Min.
REAR YARD = 15' Min.

NOTES:

1. THIS PLAN IS A SUBDIVISION OF LOT 1 IN THE PRUDENTIAL PREFERRED REALTY CENTER PLAN, PBV 265 Pg. 22.
2. THIS PROPERTY SUBJECT TO FLOODPLAIN AS SHOWN ON FEMA FLOOD INSURANCE RATE MAP #421217 0010 B.
3. SURVEY MARKERS TO BE SET AT ALL PROPERTY CORNERS.
4. ACCESS TO PERRY HIGHWAY FOR THE NEWLY CREATED LOT 2-R WILL BE SOLELY THROUGH LOT 1-R.

SURVEYOR | TOWNSHIP ENGINEER | BOARD OF SUPERVISORS TOWNSHIP OF CRANBERRY | CRANBERRY TOWNSHIP PLANNING COMMISSION | BUTLER COUNTY PLANNING COMMISSION | RECORDER

DATE	REVISED BY	REVISION
8-18-09	RMR	Right-of-way Note Revision
8-28-09	RMR	Add Surveyor Clause
11-4-09	RMR	Lot Line Revision & Development Report Items

DATE 8-10-2009 | SCALE 1" = 50'
FILE
DRAWN BY | CHECKED BY
DRAWING NO. RP-1

PRUDENTIAL PREFERRED REALTY CENTER PLAN - REVISED
SITUATE IN
CRANBERRY TOWNSHIP, BUTLER COUNTY, PA
MADE FOR
BERRY ASSOCIATES, L.P.

GIBSON THOMAS ENGINEERING COMPANY
E.A. THANER & ASSOCIATES
A GIBSON - THOMAS ENGINEERING CO.
9951 OLD PERRY HIGHWAY WEXFORD, PA 15090
PH: 724 - 935 - 8188 FAX: 724 - 935 - 8189

THE "BERRY ASSOCIATES L.P." OWNER OF THE LAND SHOWN ON THE "PRUDENTIAL PREFERRED REALTY CENTER PLAN - REVISED" HEREBY ADOPTS THIS PLAN AS ITS PLAN AND IRREVOCABLY DEDICATES ALL STREETS AND OTHER PROPERTY IDENTIFIED FOR DEDICATION ON THE PLAN TO THE PUBLIC. ANY FUTURE ACCEPTANCE OF SAID PUBLIC STREETS OR PROPERTY BY THE COMMONWEALTH OF PENNSYLVANIA, COUNTY OF BUTLER, AND TOWNSHIP OF CRANBERRY, WE HEREBY CONVENANT AND AGREE TO AND BY THESE PRESENTS DO RELEASE AND FOREVER DISCHARGE SAID COMMONWEALTH OF PENNSYLVANIA, COUNTY OF BUTLER AND TOWNSHIP OF CRANBERRY, THEIR SUCCESSORS OR ASSIGNS FROM ANY LIABILITY FOR DAMAGES ARISING AND TO ARISE FORM ANY APPROPRIATION OF SAID GROUND FOR PUBLIC STREETS OR PROPERTY AND THE PHYSICAL GRADING THEREOF TO ANY GRADES THAT MAY BE ESTABLISHED. THIS ADOPTION AND DEDICATION SHALL BE BINDING UPON THE PARTNERSHIP AND UPON ITS HEIRS, EXECUTORS, AND ASSIGNS.

SIGNATURE OF WITNESS — SIGNATURE OF GENERAL PARTNER

DATE 11-13-09

BEFORE ME, THE UNDERSIGNED NOTARY PUBLIC IN AND FOR THE COMMONWEALTH OF PENNSYLVANIA AND THE COUNTY OF BUTLER, PERSONALLY APPEARED THE ABOVE NAMED DANIEL SOSSO, GENERAL PARTNER IN THE FIRM OF BERRY ASSOCIATES L.P., AND ACKNOWLEDGE THE FOREGOING ADOPTION, DEDICATION AND PLAN TO BE THE ACT OF THE PARTNERSHIP AND DESIRED THE SAME TO BE RECORDED AS SUCH.

WITNESS MY HAND AND NOTARIAL SEAL THIS 13th DAY OF November, 2009

(SEAL) COMMONWEALTH OF PENNSYLVANIA Notarial Seal Georgette M. Zupsic, Notary Public Cranberry Twp., Butler County My Commission Expires Aug. 5, 2013 Member, Pennsylvania Association of Notaries

NOTARY PUBLIC

WE HEREBY CERTIFY THAT THE TITLE TO THIS PROPERTY CONTAINED IN THE "PRUDENTIAL PREFERRED REALTY CENTER PLAN - REVISED" IS IN THE NAME OF "BERRY ASSOCIATES L.P." AND IS RECORDED IN INSTRUMENT NUMBER 200211200309309, NOVEMBER 14th, 2002.

WITNESS — GENERAL PARTNER

WASHINGTON FEDERAL SAVINGS BANK MORTGAGEE OF THE PROPERTY CONTAINED IN THE "PRUDENTIAL PREFERRED REALTY CENTER PLAN - REVISED" CONSENTS TO THE RECORDING OF SAID PLAN AND TH THE DEDICATIONS AND ALL OTHER MATTERS APPEARING ON THE PLAN.

WITNESS — WASHINGTON FEDERAL SAVINGS BANK

I, JOHN J. SCHLEICHER A PROFESSIONAL LAND SURVEYOR OF THE COMMONWEALTH OF PENNSYLVANIA, DO HEREBY CERTIFY, TO THE BEST OF MY KNOWLEDGE, THAT THE SURVEY AND PLAN SHOWN HEREON CORRECTLY REPRESENTS THE LOTS, LANDS, STREETS AND HIGHWAYS AS SURVEYED AND PLOTTED BY ME FOR THE OWNERS AND OR AGENTS.

11-11-09 DATE — JOHN J. SCHLEICHER
THANKS VETERANS
REGISTRATION NUMBER: SU-053786-E

I, Jason Kratsas A REGISTERED PROFESSIONAL ENGINEER, THE TOWNSHIP ENGINEER OF THE TOWNSHIP OF CRANBERRY, DO HEREBY CERTIFY THAT THIS SUBDIVISION PLAN MEETS ALL THE ENGINEERING AND DESIGN REQUIREMENTS OF THE TOWNSHIP SUBDIVISION AND ZONING ORDINANCE EXCEPT AS DEPARTURES HAVE BEEN AUTHORIZED BY THE APPROVAL AUTHORITY.

12/3/09 DATE — TOWNSHIP ENGINEER
PE071353
REGISTRATION NO:

A HIGHWAY OCCUPANCY PERMIT IS REQUIRED PURSUANT TO SECTION 420 OF THE ACT OF JUNE 1, 1945 (P.L. 1242, NO. 428), KNOWN AS THE "STATE HIGHWAY LAW" BEFORE DRIVEWAY ACCESS TO A STATE HIGHWAY IS PERMITTED.

APPROVED BY THE CRANBERRY TOWNSHIP PLANNING COMMISSION THIS ____ DAY OF ____, 20__

SECRETARY — CHAIRMAN, PLANNING COMMISSION

APPROVED BY THE BOARD OF SUPERVISORS OF THE TOWNSHIP OF CRANBERRY BY RESOLUTION NO. 2009-41, THIS 20th DAY OF December, 2009

TOWNSHIP MANAGER — CHAIRMAN, BOARD OF SUPERVISORS

RECORDED DEC. 3, 2009	
PLAN BOOK	PAGE
317	49

~~REVIEWED~~ APPROVED BY THE BUTLER COUNTY PLANNING COMMISSION, THIS 19th DAY OF AUGUST, 2009

SECRETARY — CHAIRMAN

RECORDED IN THE OFFICE OF THE RECORDER OF DEEDS OF THE COUNTY OF BUTLER, COMMONWEALTH OF PENNSYLVANIA, IN PLAN BOOK VOLUME 317 PAGES(S) 49

GIVEN UNDER MY HAND AND SEAL THIS 3 DAY OF Dec., 2009.

RECORDER OF DEEDS

MICHELE M. MUSTELLO
RECORDER OF DEEDS
My Commission Expires First Monday in Jan 2012

KNOW ALL MEN BY THESE PRESENTS, that I ,Donna M. Baird of the Borough of Evans City, County of Butler, State of Pennsylvania, for my heirs executors, administrators and assigns, do hereby adopt this as my plan of subdivision of my property, situate in the Borough of Evans City, County of Butler and Commonwealth of Pennsylvania, and for divers advantages accruing to me, do hereby dedicate forever, for public use for highway, drainage, sewage and utility purposes, all drives, roads, streets, lands, right-of-way, easements, ways and other public highways shown upon the plan, with the same force and effect as if the same had been opened through legal proceedings and in consideration of the approval of said plan and any future acceptance of said public highways, right-of-way and easements by said County of Butler and Borough of Evans City, I Donna M. Baird hereby agree to and by these presents do release and forever discharge said County of Butler and said Borough of Evans City, their successors or assigns, from any liability for damages arising and to arise from the appropriation of said ground for public highways, and other public uses and the physical grading thereof to any grades that may be established. This dedication and release shall be binding upon Donna M. Baird my heirs, executors, administrators, assigns and purchasers of lots in this plan.

IN WITNESS WHEREOF, I hereunto set my hand and seal this 4 day of DECEMBER, A.D., 20 09.

ATTEST:

x Donna M Baird (Owner) NIA (Owner)

Barbara J Porada (Notary Public) NIA (Owner)

My commission expires the 4 day of DECEMBER, 20 09.

COMMONWEALTH OF PENNSYLVANIA
Notarial Seal
Barbara J. Porada, Notary Public
Slippery Rock Twp., Lawrence County
My Commission Expires Aug. 18, 2012
Member, Pennsylvania Association of Notaries

KNOW ALL MEN BY THESE PRESENTS, that I Donna M. Baird of the Borough of Evans City, County of Butler, Commonwealth of Pennsylvania, for ourselves, our heirs, executors, administrators and assigns, and for our grantees and their subsequent purchasers, do hereby accept full and complete responsibility, liability, expense and provision of facilities for the control of storm water drainage over, across and through this subdivision of land until such time as I, our heirs, executors, administrators and assigns construct storm water drainage facilities in accordance with Borough's specifications and requirements and the same is officially accepted by action of the governing body and until such formal acceptance I for ourselves, our heirs, executors, administrators and assigns do hereby release the Borough of Evans City from any responsibility in connection therewith. This acceptance of responsibility shall be binding upon Evans City Borough, our heirs, executors, administrators and assigns, and all purchasers of lots in this plan of subdivision.

IN WITNESS WHEREOF, we hereunto set our hands and seals this 4 day of DECEMBER, A.D., 20 09.

ATTEST:

x Donna M Baird (Owner) NIA (Owner)

NIA (Owner) NIA (Owner)

WITNESS my hand and notarial seal this 4 day of DECEMBER, A.D., 20 09.

Barbara J Porada (Notary Public)

My commission expires this 18 day of Aug, A.D., 20 12.

COMMONWEALTH OF PENNSYLVANIA
Notarial Seal
Barbara J. Porada, Notary Public
Slippery Rock Twp., Lawrence County
My Commission Expires Aug. 18, 2012
Member, Pennsylvania Association of Notaries

COMMONWEALTH OF PENNSYLVANIA : SS:
COUNTY OF ~~BUTLER~~ Lawrence :

Before me, the subscriber, a notary public in and for said state and county, personally appeared the above named Donna M. Baird and acknowledged the foregoing release and dedication and plan to be her act and deed and desired the same to be recorded as such:

WITNESS MY HAND AND NOTARIAL SEAL this 4 day of December, 20 09.

Barbara J Porada (Notary Public)

COMMONWEALTH OF PENNSYLVANIA
Notarial Seal
Barbara J. Porada, Notary Public
Slippery Rock Twp., Lawrence County
My Commission Expires Aug. 18, 2012
Member, Pennsylvania Association of Notaries

The foregoing adoption and dedication is made by Donna M. Baird with the full understanding and agreement that the approval of the governing body of the Borough of Evans City, if hereto attached will become null and void unless this plan is recorded in the Recorder of Deeds Office of Butler County, County Court House, Butler, Pennsylvania, within ninety (90) days of date of said approval.

The governing body of the Borough of Evans City, Butler County, Pennsylvania, hereby gives notice that it is approving this plan of subdivision for recording purposes only. The approval of this subdivision plan by the Borough of Evans City does not constitute an acceptance of the roads, streets, storm and sanitary drainage facilities, easements or right-of-ways, water mains or any other services or improvements shown on this plan nor an assumption of maintenance responsibility,.nor will the same be accepted or maintained until constructed in accordance with all Borough specifications and requirements and officially accepted by action of the governing body. This approval shall in no way be deemed an authorization to commence construction or related activities. This plan of subdivision approved by resolution of the governing body of the Borough of Evans City, Butler County, Pennsylvania, on this 8th day of DECEMBER, 20 09.

ATTEST:

Yvonne Swabb (Secretary) Gary J Cipella (President)

Approved by the Evans City Borough Planning Commission this 8th day of December 20 09.

Harry E. Shaffer (Secretary) Gary J Cipella (Chairman)

Reviewed with comments by the Butler County Planning Commission. Letter to Evans City Borough Council. ~~Dated~~ 9228

REVIEWED 11-18-09.

Mae McClure (Director) SECRETARY

Frank Uhl CHAIRMAN

COMMONWEALTH OF PENNSYLVANIA : SS:
COUNTY OF BUTLER :

Recorded in the office for the recording of deeds, plats, etc., in said county, in plan book vol. 317, page 50.

Given under my hand and seal this 11th day of December 20 09.

Michele M Mustello (Recorder of Deeds)

BUTLER COUNTY PLANNING COMMISSION

MICHELE M. MUSTELLO
RECORDER OF DEEDS
My Commission Expires First Monday in Jan 2012

RECORDER OF DEEDS BUTLER COUNTY, PA

I, William F. Hummel, a registered land surveyor of the State of Pennsylvania, do hereby certify that this plan correctly represents the lots, lands, streets, alleys, and highways as surveyed and plotted by me for the owner or agents.

William F. Hummel (Surveyor)

Reg. No. SU-1010-A

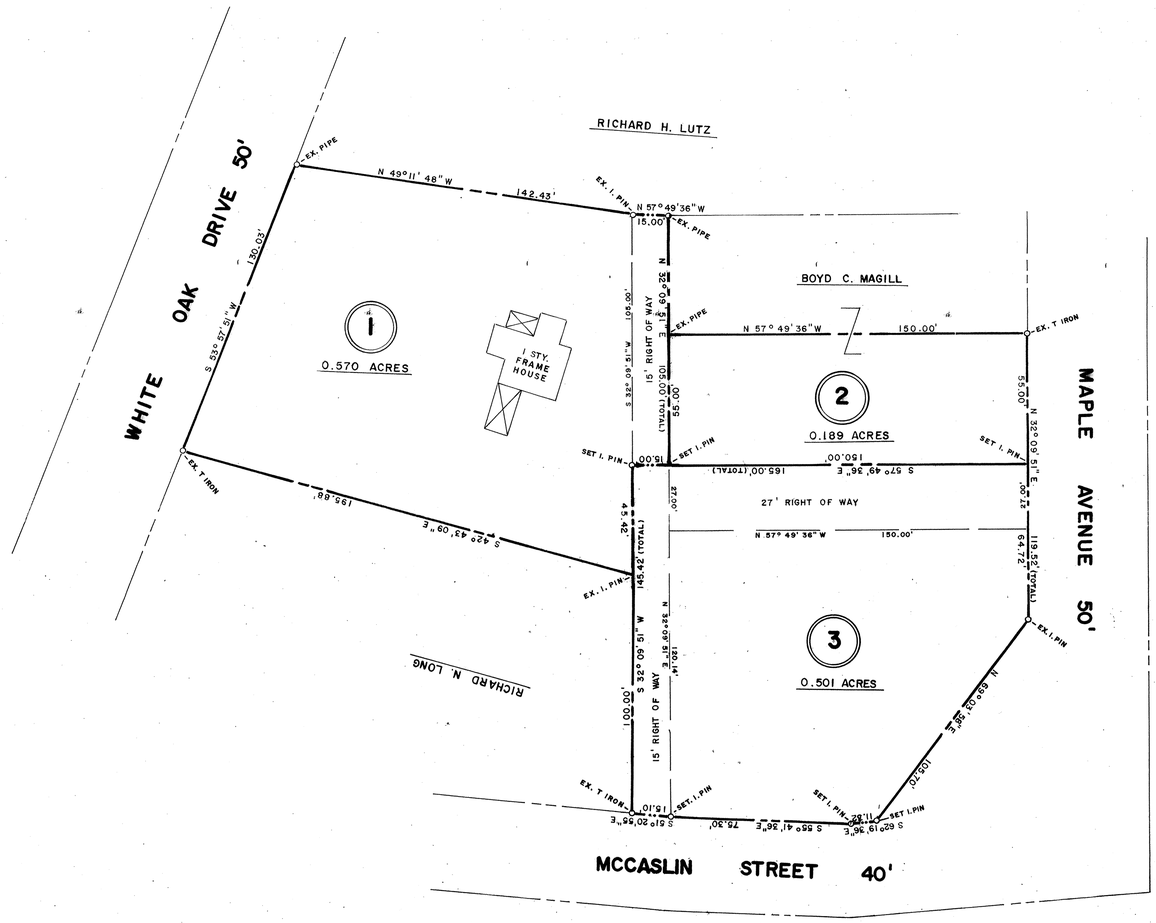

NOTE: Lot No.2 is to become an integral part of land of Boyd C. Magill Tax Parcel S2-F87, instr. no.200504290010766 and not to be used as a separate lot.

ZONING DISTRICT = R-2 RESIDENTIAL

SITE PLAN

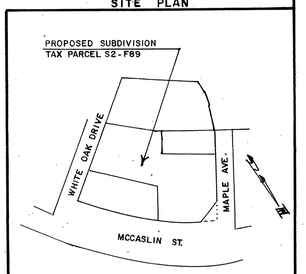

RECORDED DEC. 11, 2009	
PLAN BOOK	PAGE
317	50

TOWNSHIP SEAL

COUNTY SEAL

BUTLER COUNTY PLANNING COMMISSION

SURVEYOR SEAL

Instr:200912110028695 12/11/2009
Pages:1 F:$45.00 1:3295
Michele Mustello T20090021067
Butler County Recorder FL

WILLIAM F. HUMMEL
REGISTERED PROFESSIONAL ENGINEER
BEAVER FALLS, PA.

BAIRD PLAN

SITUATE: EVANS CITY BOROUGH, BUTLER COUNTY, PA

FOR: ROBERT BAIRD

DATE: SCALE: 1" = 30'

William F. Hummel | F.B. B-40/4 | 0945